

NOTICE!!

These documents have been scanned!

Do not place un-scanned documents beneath this notice!

Do not remove this notice from this file!

GPO Jacket No. 560-102
Print Order 61540
Rise Business Services, LLC
Job=AZ15 5/10/2019



Box Number= AZ15037



Claim Begin-End: AMC424709-AMC424711

1 Initial Receipt



AZ15037-4

AMC424574-AMC425094

United States Department of the Interior
Bureau of Land Management
 LANDS/RECREATION & PLANNING
 ONE N CENTRAL AVE
 PHOENIX, AZ 85004 -2203
 Phone: 602-417-9200

Receipt

No: 2872283

Transaction #: 2958299		ENTERED INTO COMPUTER
Date of Transaction: 09/03/2013		
CUSTOMER:		SEP 20 2013 <i>ps</i>
PETE WINNER 16081 S INDIAN BEND DR MAYER, AZ 86333-2347 US		

LINE #	QTY	DESCRIPTION	REMARKS	UNIT PRICE	TOTAL
1	3.00	LOCATABLE MINERALS / MINING CLAIMS-NEW, UNADJUD, ONE OR MORE AUTH NOS / NEW MINING CLAIM LOCATION FEE \$34 CASES: AMC424709/\$34.00, AMC424710/\$34.00, AMC424711/\$34.00		- n/a -	102.00
2	3.00	LOCATABLE MINERALS / MINING CLAIMS-NEW, UNADJUD, ONE OR MORE AUTH NOS / NEW MINING CLAIM MAINT FEE \$140 CASES: AMC424709/\$140.00, AMC424710/\$140.00, AMC424711/\$140.00		- n/a -	420.00
3	3.00	LOCATABLE MINERALS / MINING CLAIMS-NEW, UNADJUD, ONE OR MORE AUTH NOS / NEW MINING CLAIM PROCESSING FEE \$15 CASES: AMC424709/\$15.00, AMC424710/\$15.00, AMC424711/\$15.00		- n/a -	45.00
4	1.00	LOCATABLE MINERALS / MINING CLAIMS-NOT NEW-UNADJUD, ONE AUTH NO. ONLY / MINING CLAIM MONEY RECEIVED CASES: AMC424709/\$980.00	NEW ASSOC PLACER LOCATION	- n/a -	980.00
TOTAL:					\$1,547.00

PAYMENT INFORMATION			
NOTE: Items will appear on credit card statement as "Bureau of Land Mgmt CO".			
1	AMOUNT:	\$889.00	POSTMARKED: N/A

	TYPE:	CREDIT CARD	RECEIVED:	09/03/2013
	NAME:	CONLON, DENNIS 23306 N 70TH LANE GLENDALE AZ 85310 US		
	CARD NO:	XXXXXXXXXXXX1221	AUTH CODE:	00318B
	NAME ON CARD:	DENNIS CONLON		
	EXPIRES:	05/2016		
	SIGNATURE:			
2	AMOUNT:	658.00	POSTMARKED:	N/A
	TYPE:	CREDIT CARD	RECEIVED:	09/03/2013
	NAME:	CONLON, DENNIS 23306 N 70TH LANE GLENDALE AZ 85310 US		
	CARD NO:	XXXXXXXXXXXX3561	AUTH CODE:	H80392
	NAME ON CARD:	DENNIS CONLON		
	EXPIRES:	08/2015		
	SIGNATURE:			

REMARKS

This receipt was generated by the automated BLM Collections and Billing System and is a paper representation of a portion of the official electronic record contained therein.

Mass Add/Delete/Update Action Data

Starting Serial Number Ending Serial Number

ENTERED INTO COMPUTER

SEP 20 2013

FB

	Action Data:	
Action Code:	<input type="text" value="685"/>	<input type="button" value="Lookup"/>
Action Remark:	<input type="text" value="2013"/>	
Action Date:	<input type="text" value="09/03/2013"/>	
Receipt Nr:	<input type="text" value="2872283"/>	

[AMC424709] - [Placer] - 685 - 2013;\$140
 [AMC424710] - [Placer] - 685 - 2013;\$140
 [AMC424711] - [Placer] - 685 - 2013;\$700

=====
 Total Amount Processed : \$980.00

	Update Action Data:	
Action Code:	<input type="text"/>	<input type="button" value="Lookup"/>
Action Remark:	<input type="text"/>	
Action Date:	<input type="text"/>	
Receipt Nr:	<input type="text"/>	

NOTICE!!

These documents have been scanned!

Do not place un-scanned documents beneath this notice!

Do not remove this notice from this file!

GPO Jacket No. 560-102
Print Order 61540
Rise Business Services, LLC
Job=AZ15 5/10/2019



Box Number= AZ15037



Claim Begin-End: AMC424709-AMC424711

2 Correspondence



AZ15037-4

AMC424574-AMC425094

DOORS ARE OPEN

NO DOCUMENTATION

NOTICE!!

These documents have been scanned!

Do not place un-scanned documents beneath this notice!

Do not remove this notice from this file!

GPO Jacket No. 560-102
Print Order 61540
Rise Business Services, LLC
Job=AZ15 5/10/2019



Box Number= AZ15037



Claim Begin-End: AMC424709-AMC424711

3 Transfers



AZ15037-4

AMC424574-AMC425094

When recorded, mail to:

Name: GLEN BILLETTER

Address: 19250 N. 600 St.
MONTROSE, IL, 62445

City/State/Zip Code: _____

Space above this line for Recorder's use

QUITCLAIM DEED

KNOW ALL MEN BY THESE PRESENTS: DENNIS CONLON AGENT FOR: Andrew Conlon.

That I (we), DENNIS CONLON, JEAN CONLON, CRAIG PULEIO, REBECCA PULEIO, KARRI ZICARELLI the undersigned, for the consideration of Ten Dollars (\$10.00), and other valuable considerations, do hereby release, remise, and forever quitclaim unto Glen Billetter, Phyllis Billetter, Jill Clapp, Wes Pitcher, Wanda Pitcher, Christopher Pitcher all right, title and interest in that certain Property situated in YAVAPAI County, State of ARIZONA, and described as follows:

ONE hundred twenty Acre mining claim Located;

Twp 9N, R2W, Sec 3 GILA SALT RIVER BASE + MERIDIAN, AZ.

SATELLITE #5 AMC# 424711

RECEIVED
M AZ STATE OFFICE
2015 MAR - 2 P 1:01
PHOENIX, ARIZONA

IN WITNESS WHEREOF, I (we) have hereunto set my (our) hand(s) and seal this 1st day of APRIL, 2015.

DENNIS CONLON

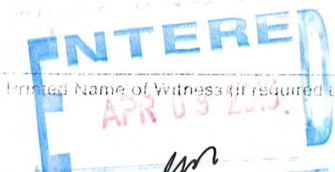
Printed Name of Releasor



Signature of Releasor

Printed Name of Releasor

Signature of Releasor



Printed Name of Witness (if required by State Law)

Signature of Witness (if required by State Law)

Rec. 3264108

ACKNOWLEDGMENT
(States Other Than California)

State of Arizona)
County of Maricopa) ss.


On this 1 day of April, 2015, before me, the undersigned Notary Public, personally appeared Dennis Conlon

known to me to be the individual(s) who executed the foregoing instrument and acknowledged the same to be his(her)(their) free act and deed.

My Commission Expires: October 12, 2015

Oscar Huynh
Notary Public

If acknowledged in the State of Florida, complete section(s) below:
(Releasor) Personally Known (or) Produced Identification
If applicable, Type of Identification Produced: _____



(Co-Releasor) Personally Known (or) Produced Identification
If applicable, Type of Identification Produced: _____

PURSUANT TO A.R.S. Sec 11-134(A)

ACKNOWLEDGMENT
(State Of California)

State of California)
County of _____) ss.

On this _____ day of _____, _____, before me, _____, the undersigned Notary Public, personally appeared,

personally known to me (or proved to me on the basis of satisfactory evidence) to be the person(s) whose name(s) is(are) subscribed to the attached instrument and acknowledged to me that he(he)(she)(they) executed the same in his(her)(their) authorized capacity(ies), and that by his(her)(their) signature(s) on the instrument, the person(s) or the entity upon behalf of which the person(s) acted, executed the instrument.

WITNESS my hand and official seal.

Notary Public

RECEIVED
MARICOPA STATE OFFICE
2015 MAR - 2 P 1:01
PHOENIX, ARIZONA

April 1, 2015

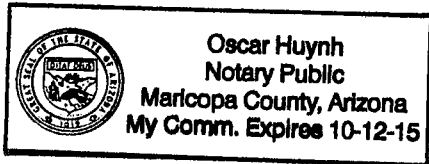
The following names and addresses are for the new owners of Quit Claim Deed for Satellite 5, AMC 424711 :

- Glen Billeter. - 19250 N 600th St. Montrose, Illinois 62445
- Phyllis Billeter - 19250 N. 600th St. Montrose, Illinois 62445
- Jill Clapp. - 2390 Pheasant Run Circle, Stockton, Ca. 95207
- Wes Pitcher. -19364 N 600th St. Montrose, Illinois 62445
- Wanda Pitcher - 19364 N 600th St. Montrose, Illinois 62445
- Christopher Pitcher - 19364 N 600th St. Montrose, Illinois. 62445
- Amanda Waddell - 156 County Road 1125 E Jewett, Illinois. 62436
- Brandon Waddell - 156 County Road 1125 E Jewett, Illinois 62436

A.O.R.
SELLER DENNIS CONLON *[Signature]* 4-1-2015

On this 1 day of April, 2015, before me personally appeared Dennis Conlon (print name of signer), whose identity was proved to me on the basis of satisfactory evidence to be the person whose name is subscribed to this document, and who acknowledged that he/she signed the above/attached document willfully.

State of Arizona County of Maricopa
 Subscribed and sworn before me on 4/1/2015
[Signature]
 (Notary Signature)



RECEIVED
 MARICOPA STATE OFFICE
 2015 MAR - 2 P 1:00
 PHOENIX, ARIZONA

WE THE OWNERS OF THE MINING CLAIM SATELLITE #5

AMC424711

ARE ACTIVE PARTICIPANTS AND MAKE DENNIS CONLON OUR AGENT NOW AND FOREVER

JEAN CONLON
23306 N 70TH LANE
GLENDALE, AZ 85310

Jean Conlon

X
Notary Public
7/29/14
OFFICIAL SEAL
JOSHUA MORRIS
NOTARY PUBLIC STATE OF ARIZONA
Maricopa County
My Commission Expires June 26, 2016

ANDREW CONLON
8138 W. MARCO POLO
PEORIA, AZ 85328

KARRI ZICARELLI
23306 N 70TH LANE
GLENDALE, AZ 85310

BECKY PULEIO
44214 W ROTH RD
MARICOPA, AZ 85138

Becky Puleio

X
Notary Public
7/29/14
OFFICIAL SEAL
JOSHUA MORRIS
NOTARY PUBLIC STATE OF ARIZONA
Maricopa County
My Commission Expires June 26, 2016

CRAIG PULEIO
44214 W ROTH RD
MARICOPA, AZ 85138

Craig Puleio

X
Notary Public
7/29/14
OFFICIAL SEAL
JOSHUA MORRIS
NOTARY PUBLIC STATE OF ARIZONA
Maricopa County
My Commission Expires June 26, 2016

RECEIVED
M AZ STATE OFFICE
2014 AUG -4 P 1:37
PHOENIX, ARIZONA

PHOENIX, ARIZONA
2015 MAR -2 P 1:00
AZ STATE OFFICE

WE THE OWNERS OF THE MINING CLAIM SATELLITE #5

AMC424711

ARE ACTIVE PARTICIPANTS AND MAKE DENNIS CONLON OUR AGENT NOW AND FOREVER

**JEAN CONLON
23306 N 70TH LANE
GLENDALE, AZ 85310**

**ANDREW CONLON
8138 W. MARCO POLO
PEORIA, AZ 85328**


**KARRI ZICARELLI
23306 N 70TH LANE
GLENDALE, AZ 85310**

**BECKY PULEIO
44214 W ROTH RD
MARICOPA, AZ 85138**

**CRAIG PULEIO
44214 W ROTH RD
MARICOPA, AZ 85138**

STATE OF ARIZONA } SS.
COUNTY OF MARICOPA }

[Signature]

OFFICIAL SEAL

KAREN FAVIOLA CUEVAS
 Notary Public - State of Arizona
 MARICOPA COUNTY
 My Comm. Expires June 16, 2018

This instrument was acknowledged before me this 28 day of July, 2014, by Andrew Conlon, only witness whereof I herewith set my hand and official seal.

[Signature] NOTARY PUB

RECEIVED
AZ STATE OFFICE
2015 MAR - 2 P 1:00
PHOENIX, ARIZONA

RECEIVED
AZ STATE OFFICE
2014 AUG - 4 P 1:37
PHOENIX, ARIZONA

WE THE OWNERS OF THE MINING CLAIM SATELLITE #5

AMC424711

ARE ACTIVE PARTICIPANTS AND MAKE DENNIS CONLON OUR AGENT NOW AND FOREVER

**JEAN CONLON
23306 N 70TH LANE
GLENDALE, AZ 85310**

**ANDREW CONLON
8138 W. MARCO POLO
PEORIA, AZ 85328**

**KARRI ZICARELLI
23306 N 70TH LANE
GLENDALE, AZ 85310**

**BECKY PULEIO
44214 WROTH RD
MARICOPA, AZ 85138**

**CRAIG PULEIO
44214 WROTH RD
MARICOPA, AZ 85138**

STATE OF ARIZONA } ss.
COUNTY OF MARICOPA }



This instrument was acknowledged before me this 28 day of July, 2014 by Andrew Conlon, only witness whereof I herewith set my hand and official seal. _____ NOTARY PUBLIC

RECEIVED
M AZ STATE OFFICE
2015 MAR -2 P 1:00
PHOENIX, ARIZONA

RECEIVED
M AZ STATE OFFICE
2014 AUG -4 P 1:37
PHOENIX, ARIZONA

United States Department of the Interior
Bureau of Land Management
 LANDS/RECREATION & PLANNING
 ONE N CENTRAL AVE
 PHOENIX, AZ 85004 -2203
 Phone: 602-417-9200

Receipt

No: 3264108

Transaction #: 3359673	
Date of Transaction: 04/02/2015	
CUSTOMER:	
DENNIS CONLON 23306 N 70TH LN GLENDALE, AZ 85310-5863 US	

LINE #	QTY	DESCRIPTION	REMARKS	UNIT PRICE	TOTAL
1	1.00	LOCATABLE MINERALS / MINING CLAIMS-NOT NEW-UNADJUD, ONE AUTH NO. ONLY / MINING CLAIM MONEY RECEIVED CASES: AMC424711/\$50.00	TRF (SUBMITTING REMAINDER OF ADDRESSES/FEEES OF OTHER 5)	- n/a -	50.00
TOTAL:					\$50.00

PAYMENT INFORMATION			
NOTE: Items will appear on credit card statement as "Bureau of Land Mgmt CO".			
1	AMOUNT:	50.00	POSTMARKED: N/A
	TYPE:	CREDIT CARD	RECEIVED: 04/02/2015
	NAME:	CONLON, DENNIS 23306 N 70TH LN GLENDALE AZ 85310-5863 US	
	CARD NO:	XXXXXXXXXXXX9076	AUTH CODE: 00247B
	NAME ON CARD:	DENNIS CONLON	
	EXPIRES:	10/2017	
	SIGNATURE:		

REMARKS

This receipt was generated by the automated BLM Collections and Billing System and is a paper representation of a portion of the official electronic record contained therein.

Amc 418685
924709

When recorded, mail to:

Name: Glen Billeter

Address: 19250 N. 600 St.
Montrose, IL 62445

City/State/Zip Code: _____

Space above this line for Recorder's use

QUITCLAIM DEED

KNOW ALL MEN BY THESE PRESENTS: DEUNIS CONLON ASSENT FOR - Andrew Conlon

~~the undersigned, Deunis Conlon, Jean Conlon, Craig Puleio, Rebecca Puleio, KARRI ZICARELLI~~
 the undersigned, for the consideration of Ten Dollars (\$10.00), and other valuable considerations, do
 hereby release, remise, and forever quitclaim unto Glen Billeter, Phyllis Billeter,

Jill Clapp, Wes Pitcher, Wanda Pitcher, Christopher Pitcher
 all right, title and interest in that certain Property situated in YAVAPAI County,
 State of ARIZONA and described as follows:

ONE ONE HUNDRED TWENTY ACRE MINING CLAIM LOCATED;
TWP 9N, R2W, Sec 3 GILA SALT RIVER BASE + MERIDIAN, AZ.

SATELLITE #15 AMC# 424711

RECEIVED
 AZ STATE OFFICE
 2015 MAR -2 A 11:21
 PHOENIX, ARIZONA

IN WITNESS WHEREOF, I (we) have hereunto set my (our) hand (s) and seal this _____ day of _____

DEUNIS CONLON P.O.A.
Printed Name of Releasor

[Signature]
Signature of Releasor

Printed Name of Releasor

Signature of Releasor

Printed Name of Witness (if required by State Laws)

Signature of Witness (if required by State Laws)

CORRECTED
 QCD RECEIVED
 4/2/2015 Pm

ACKNOWLEDGMENT
(States Other Than California)

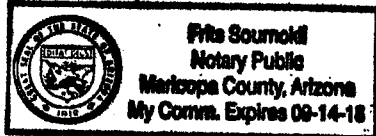
State of Arizona)
County of Maricopa) ss.

On this 27 day of February, 2015, before me, the undersigned Notary Public, personally appeared Dennis Canton

known to me to be the individual(s) who executed the foregoing instrument and acknowledged the same to be his(her)(their) free act and deed.

My Commission Expires: 09/14/2018 [Signature]
Notary Public

If acknowledged in the State of Florida, complete section(s) below:
(Releasor) Personally Known (or) Produced Identification
If applicable, Type of Identification Produced: _____



(Co-Releasor) Personally Known (or) Produced Identification
If applicable, Type of Identification Produced: Driver License

PURSUANT TO A.R.S.
Sec 11-134 (A) 6

ACKNOWLEDGMENT
(State Of California)

State of California)
County of _____) ss.

On this _____ day of _____, _____, before me, _____, the undersigned Notary Public, personally appeared,

personally known to me (or proved to me on the basis of satisfactory evidence) to be the person(s) whose name(s) is(are) subscribed to the attached instrument and acknowledged to me that he(he)(they) executed the same in his(her)(their) authorized capacity(ies), and that by his(her)(their) signature(s) on the instrument, the person(s) or the entity upon behalf of which the person(s) acted, executed the instrument.

WITNESS my hand and official seal, PHOENIX, ARIZONA

Notary Public
RECEIVED
MARAZ STATE OFFICE
2015 MAR - 2 A 11: 21

NO. OF CLAIMS 1
AMOUNT 10.00
RECEIPT NO. 3270057
INIT. [Signature]

NEED ADDRESSES
FOR PEOPLE TRANSFERRED!

POA!

#50

When recorded, mail to:

Name: Glen Billeter

Address: 19250 N. 600 St.

City/State/Zip Code: Montrose, IL.
62445

Space above this line for Recorder's use

QUITCLAIM DEED

KNOW ALL MEN BY THESE PRESENTS:

That I (we), Andrew Coulon & Laura Schonberger, the undersigned, for the consideration of Ten Dollars (\$10.00), and other valuable considerations, do hereby release, remise, and forever quitclaim unto GLEN BILLETER

all right, title and interest in that certain Property situated in YAVAPAI County, State of ARIZONA, and described as follows:

One twenty Acre Mining CLAIM LOCATED:
TWP 9 N, R2W, Sec 3 GILA SALT RIVER BASE + MERIDIAN A2.
Satellite # 4 AMC # 418688

RECEIVED
AZ STATE OFFICE
2015 MAR - 2 A 11: 21
PHOENIX, ARIZONA


IN WITNESS WHEREOF, I (we) have hereunto set my (our) hand(s) and seal this _____ day of _____

X Andrew Coulon
Printed Name of Releasor
X Laura Schonberger
Printed Name of Releasor

X [Signature]
Signature of Releasor
X [Signature]
Signature of Releasor

Printed Name of Witness (if required by State Laws)

Signature of Witness (if required by State Laws)



ACKNOWLEDGMENT
(States Other Than California)

State of Arizona)
County of Maricopa) ss.

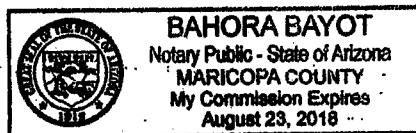
On this 28th day of February, 2015, before me, the undersigned Notary Public, personally appeared Andrew Conlon & Laura Schonberger known to me to be the individual(s) who executed the foregoing instrument and acknowledged the same to be his(her)(their) free act and deed.

My Commission Expires: 08/23/18 Bahora Bayot
Notary Public

If acknowledged in the State of Florida, complete section(s) below:

(Releasor) Personally Known (or) Produced Identification

If applicable, Type of Identification Produced: _____



(Co-Releasor) Personally Known (or) Produced Identification

If applicable, Type of Identification Produced: _____

PURSUANT TO A.R.S.
Sec 11-134 (A) 6

ACKNOWLEDGMENT
(State Of California)

State of California)
County of _____) ss.

On this _____ day of _____, _____, before me, _____

_____, the undersigned Notary Public, personally appeared,

personally known to me (or proved to me on the basis of satisfactory evidence) to be the person(s) whose name(s) is(are) subscribed to the attached instrument and acknowledged to me that he(he)(they) executed the same in his(her)(their) authorized capacity(ies), and that by his(her)(their) signature(s) on the instrument, the person(s) or the entity upon behalf of which the person(s) acted, executed the instrument.

WITNESS my hand and official seal.

PHOENIX, ARIZONA

2015 MAR - 2 A 11: 21

Notary Public

RECEIVED
MARAZ STATE OFFICE

NO. OF CLAIMS 1
AMOUNT 10.00
RECEIPT NO. 3240057
INIT. BL

When recorded, mail to:

Name: GLEN BILLETTER

Address: 19250 N. 600 St.

City/State/Zip Code: MONTROSE, IL
62445

Space above this line for Recorder's use

QUITCLAIM DEED

KNOW ALL MEN BY THESE PRESENTS:

That I (we), Andrew Conlon,
the undersigned, for the consideration of Ten Dollars (\$10.00), and other valuable considerations, do
hereby release, remise, and forever quitclaim unto GLEN BILLETTER

all right, title and interest in that certain Property situated in YAVAPAI County,
State of ARIZONA, and described as follows:

Three twenty acre mining claims located:
TWP 9N, R2W, Sec. 3 GILA SALT RIVER BASE + MERIDIAN, A

SATELLITE #1 AMC # 418685
SATELLITE #2 AMC # 418686
SATELLITE #3 AMC # 418687

RECEIVED
AZ STATE OFFICE
2015 MAR - 2 A 11: 21
PHOENIX, ARIZONA

IN WITNESS WHEREOF, I (we) have hereunto set my (our) hand (s) and seal this _____ day of

x _____ x _____

x ANDREW CONLON
Printed Name of Releasor

x [Signature]
Signature of Releasor

Printed Name of Releasor

Signature of Releasor

Printed Name of Witness (if required by State Laws)

ENTERED
MAR 10, 2015
BY: [Signature]

Signature of Witness (if required by State Laws)

ACKNOWLEDGMENT
(States Other Than California)

State of Arizona)
County of Maricopa) ss.

On this 28th day of February, 2015, before me, the undersigned Notary Public, personally appeared Andrew Conlon

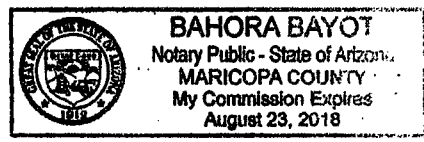
known to me to be the individual(s) who executed the foregoing instrument and acknowledged the same to be his(her)(their) free act and deed.

My Commission Expires: 08/23/2018 Bahora Bayot
Notary Public

If acknowledged in the State of Florida, complete section(s) below:

(Releasor) Personally Known (or) Produced Identification

If applicable, Type of Identification Produced: _____



(Co-Releasor) Personally Known (or) Produced Identification

If applicable, Type of Identification Produced: _____

PURSUANT TO A.R.S.
Sec 11-134 (A) 6

ACKNOWLEDGMENT
(State Of California)

State of California)
County of _____) ss.

On this _____ day of _____, _____, before me, _____, the undersigned Notary Public, personally appeared,

personally known to me (or proved to me on the basis of satisfactory evidence) to be the person(s) whose name(s) is(are) subscribed to the attached instrument and acknowledged to me that he(she)(they) executed the same in his(her)(their) authorized capacity(ies), and that by his(her)(their) signature(s) on the instrument, the person(s) or the entity upon behalf of which the person(s) acted, executed the instrument.

WITNESS my hand and official seal.

Notary Public

PHOENIX, ARIZONA
2015 MAR - 2 A 11: 21
RECEIVED
LAZ STATE OFFICE

NO. OF CLAIMS 3
AMOUNT 30.00
RECEIPT NO. 3240057
INIT. EBG

United States Department of the Interior
Bureau of Land Management
 LANDS/RECREATION & PLANNING
 ONE N CENTRAL AVE
 PHOENIX, AZ 85004 -2203
 Phone: 602-417-9200

Receipt

No: 3240057

Transaction #: 3334613	
Date of Transaction: 03/02/2015	
CUSTOMER:	
ANDREW CONLON 23306 N 70TH LN GLENDALE, AZ 85310-5863 US	

LINE #	QTY	DESCRIPTION	REMARKS	UNIT PRICE	TOTAL
1	1.00	LOCATABLE MINERALS / MINING CLAIMS- NOT NEW-UNADJUD, ONE AUTH NO. ONLY / MINING CLAIM MONEY RECEIVED CASES: AMC418685/\$50.00	TRF (5)	- n/a -	50.00
TOTAL:					\$50.00

PAYMENT INFORMATION				
NOTE: Items will appear on credit card statement as "Bureau of Land Mgmt CO".				
1	AMOUNT:	50.00	POSTMARKED:	N/A
	TYPE:	CREDIT CARD	RECEIVED:	03/02/2015
	NAME:	CONLON, ANDREW 23306 N 70TH LN GLENDALE AZ 85310-5863 US		
	CARD NO:	XXXXXXXXXXXX8514	AUTH CODE:	620301
	NAME ON CARD:	GLEN A BILLETER		
	EXPIRES:	02/2016		
	SIGNATURE:			

REMARKS

This receipt was generated by the automated BLM Collections and Billing System and is a paper representation of a portion of the official electronic record contained therein.

Reply Notice:

April 16, 2015

RE: Certified Mail – 7012 3050-0001-1019-1858

FROM:

Glen Billeter
19250 N 600th Street
Montrose, Illinois 62445

TO:

ReAnn Myers
Bureau of Land Management
Arizona State Office
One North Central Avenue, Suite 800
Phoenix, Arizona 85004-4427

Please find enclosed signed and notarized statements from each of my partner claimants.

These apply to the following:

SATELLITE #5 AMC 424711
BIG NUGGET 1 AMC 430526
BIG NUGGET 2 AMC 430527
BIG NUGGET 3 AMC 430528
BIG NUGGET 4 AMC 430529
BIG NUGGET 5 AMC 430530

I can be contacted @207-400-9832 or glen.a.billeter@gmail.com , if you have any questions,
or require any additional information.

Thank you

Glen Billeter



RECEIVED
BLM AZ STATE OFFICE
2015 APR 17 P 3:05
PHOENIX, ARIZONA

I, Jill Clapp, authorized and am aware that I am a claimant on the location notice for the following claims.

SATELLITE #5 AMC 424711

BIG NUGGET 1 AMC 430526

BIG NUGGET 2 AMC 430527

BIG NUGGET 3 AMC 430528

BIG NUGGET 4 AMC 430529

BIG NUGGET 5 AMC 430530

I have a bonafide interest in the claims and I hold the claims independently for my own self-interest and in good faith. I certify that these claims are in no way being held for the benefit of a company, corporation, or another individual in order to gain additional acreage they are not entitled to in accordance with the law. I also appoint Glen Billeter to act as my agent now and forever.

X

Jill Clapp

APRIL 01/2015

RECEIVED
BLM AZ STATE OFFICE
2015 APR 17 P 3:05
PHOENIX, ARIZONA

Jill Clapp

2390 Pheasant Run Circle

Stockton, CA 95207

I have satraped myself as to the identity of Jill Clapp by stamping a California Drivers License containing her photograph.

I further certify that she has executed this documents in my presence at Chota, Nova Scotia, Canada this 1st day of April, 2015

J. Withers

John W. Chandler, Q.C.

*Commissioner indicated at pleasure of Minister of Government
(Tel 902-275-4640)*

I, Phyllis Billeter, authorized and am aware that I am a claimant on the location notice for the following claims.

SATELLITE #5 AMC 424711

BIG NUGGET 1 AMC 430526

BIG NUGGET 2 AMC 430527

BIG NUGGET 3 AMC 430528

BIG NUGGET 4 AMC 430529

BIG NUGGET 5 AMC 430530

I have a bonafide interest in the claims and I hold the claims independently for my own self-interest and in good faith. I certify that these claims are in no way being held for the benefit of a company, corporation, or another individual in order to gain additional acreage they are not entitled to in accordance with the law. I also appoint Glen Billeter to act as my agent now and forever.

X

Phyllis Billeter



Phyllis Billeter

19250 N 600th Street

Montrose, Illinois 62445


PHOENIX, ARIZONA

2015 APR 17 P 3:06

RECEIVED
BLM AZ STATE OFFICE

I have satisfied myself as to the identity of Phyllis Billeter by showing a California Drivers license containing her photograph.

I further certify that she has executed this document in my presence at Chester, Nova Scotia Canada this 12th day of April, 2015.



John W. Chandler, Q.C.

*Commissioner Resident at pleasure of West Nova Scotia
(416) 922-275-4640*


I, AMANDA WADDELL, authorized and am aware that I am a claimant on the location notice for the following claims.

BIG NUGGET 1 AMC 430526

BIG NUGGET 2 AMC 430527


BIG NUGGET 5 AMC 430530

I have a bonafide interest in the claims and I hold the claims independently for my own self-interest and in good faith. I certify that these claims are in no way being held for the benefit of a company, corporation, or another individual in order to gain additional acreage they are not entitled to in accordance with the law. I also appoint Glen Billeter to act as my agent now and forever.


Amanda Waddell

Amanda Waddell
156 County Road 1125 E
Jewell, Illinois 62436





RECEIVED
BLM AZ STATE OFFICE
2015 APR 17 P 3:06
PHOENIX, ARIZONA

I, Christopher Pitcher, authorized and am aware that I am a claimant on the location notice for the following claims.


SATELLITE #5 AMC 424711

BIG NUGGET 1 AMC 430526

BIG NUGGET 2 AMC 430527


BIG NUGGET 5 AMC 430530

I have a bonafide interest in the claims and I hold the claims independently for my own self-interest and in good faith. I certify that these claims are in no way being held for the benefit of a company, corporation, or another individual in order to gain additional acreage they are not entitled to in accordance with the law. I also appoint Glen Billeter to act as my agent now and forever.

X 
Christopher Pitcher

Christopher Pitcher
19364 N 600th St
Montrose, Illinois 62445

"OFFICIAL SEAL"
KATHLEEN A VANSANT
NOTARY PUBLIC, STATE OF ILLINOIS
MY COMMISSION EXPIRES 3/09/19



RECEIVED
BLM AZ STATE OFFICE
2015 APR 17 P 3:06
PHOENIX, ARIZONA

I, Wes Pitcher, authorized and am aware that I am a claimant on the location notice for the following claims.

SATELLITE #5 AMC 424711

BIG NUGGET 1 AMC 430526

BIG NUGGET 2 AMC 430527

BIG NUGGET 4 AMC 430529

BIG NUGGET 5 AMC 430530

I have a bonafide interest in the claims and I hold the claims independently for my own self-interest and in good faith. I certify that these claims are in no way being held for the benefit of a company, corporation, or another individual in order to gain additional acreage they are not entitled to in accordance with the law. I also appoint Glen Billeter to act as my agent now and forever.

x *Wes Pitcher*
Wes Pitcher

Wes Pitcher

19364 N 600th St

Montrose, Illinois 62445

"OFFICIAL SEAL"
KATHLEEN A VANSANT
NOTARY PUBLIC, STATE OF ILLINOIS
MY COMMISSION EXPIRES 3/09/19

Kathleen Van Sant

RECEIVED
BLM AZ STATE OFFICE
2015 APR 17 P 3:06
PHOENIX, ARIZONA

I, Wanda Pitcher, authorized and am aware that I am a claimant on the location notice for the following claims.

SATELLITE #5 AMC 424711

BIG NUGGET 1 AMC 430526

BIG NUGGET 2 AMC 430527


BIG NUGGET 4 AMC 430529

BIG NUGGET 5 AMC 430530

I have a bonafide interest in the claims and I hold the claims independently for my own self-interest and in good faith. I certify that these claims are in no way being held for the benefit of a company, corporation, or another individual in order to gain additional acreage they are not entitled to in accordance with the law. I also appoint Glen Billeter to act as my agent now and forever.

X 
Wanda Pitcher

"OFFICIAL SEAL"
KATHLEEN A VANSANT
NOTARY PUBLIC, STATE OF ILLINOIS
MY COMMISSION EXPIRES 3/09/19



Wanda Pitcher

19364 N 600th St

Montrose, Illinois 62445

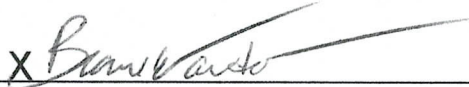
RECEIVED
BLM AZ REGIONAL OFFICE
2015 APR 17 P 3:06
PHOENIX, ARIZONA

I, BRANDON WADDELL, authorized and am aware that I am a claimant on the location notice for the following claims.

BIG NUGGET 1 AMC 430526

BIG NUGGET 5 AMC 430530

I have a bonafide interest in the claims and I hold the claims independently for my own self-interest and in good faith. I certify that these claims are in no way being held for the benefit of a company, corporation, or another individual in order to gain additional acreage they are not entitled to in accordance with the law. I also appoint Glen Billeter to act as my agent now and forever.

X 
Brandon Waddell

Brandon Waddell
156 County Road 1125 E
Jewell, Illinois 62436





RECEIVED
BLM AZ STATE OFFICE
2015 APR 17 P 3:06
PHOENIX, ARIZONA

Reply Notice:

April 22, 2015

RE: New Documents --- Signed, Dated, and Notarized

FROM:

Glen Billeter

19250 N 600th Street

Montrose, Illinois 62445

TO:

ReAnn Myers

Bureau of Land Management

Arizona State Office

One North Central Avenue, Suite 800

Phoenix, Arizona 85004-4427

Please find enclosed new Documents signed, dated and notarized statements from each of my partner claimants.

These apply to the following:

SATELLITE #5 AMC 424711

BIG NUGGET 1 AMC 430526

BIG NUGGET 2 AMC 430527

BIG NUGGET 3 AMC 430528

BIG NUGGET 4 AMC 430529

BIG NUGGET 5 AMC 430530

I can be contacted @207-400-9832 or glen.a.billeter@gmail.com , if you have any questions,

or require any additional information.

I apologize for this delay. I did not notice that the date was missing on documents.

Thank you for the excellent service and help in this matter.

Glen Billeter

RECEIVED
BLM ALBUQUERQUE OFFICE
2015 APR 27 P 1:54
PHOENIX, ARIZONA

I, Wes Pitcher, authorized and am aware that I am a claimant on the location notice for the following claims.

SATELLITE #5 AMC 424711

BIG NUGGET 1 AMC 430526

BIG NUGGET 2 AMC 430527

BIG NUGGET 4 AMC 430529

BIG NUGGET 5 AMC 430530

I have a bonafide interest in the claims and I hold the claims independently for my own self-interest and in good faith. I certify that these claims are in no way being held for the benefit of a company, corporation, or another individual in order to gain additional acreage they are not entitled to in accordance with the law. I also appoint Glen Billeter to act as my agent now and forever.

X *Wes Pitcher*
Wes Pitcher

Dated this 21st day of April, 2015

Wes Pitcher

19364 N 600th St

Montrose, Illinois 62445



RECEIVED
BLM ADJUTANT GENERAL OFFICE
2015 APR 27 P 1:54
PHOENIX, ARIZONA

I, Wanda Pitcher, authorized and am aware that I am a claimant on the location notice for the following claims.

SATELLITE #5 AMC 424711

BIG NUGGET 1 AMC 430526

BIG NUGGET 2 AMC 430527

BIG NUGGET 4 AMC 430529

BIG NUGGET 5 AMC 430530

I have a bonafide interest in the claims and I hold the claims independently for my own self-interest and in good faith. I certify that these claims are in no way being held for the benefit of a company, corporation, or another individual in order to gain additional acreage they are not entitled to in accordance with the law. I also appoint Glen Billeter to act as my agent now and forever.

X Wanda Pitcher
Wanda Pitcher

Dated this 21st day of April, 2015\

Wanda Pitcher

19364 N 600th St

Montrose, Illinois 62445



RECEIVED
BLM ALBUQUERQUE OFFICE
2015 APR 27 P 1:55
PHOENIX, ARIZONA

I, Christopher Pitcher, authorized and am aware that I am a claimant on the location notice for the following claims.


SATELLITE #5 AMC 424711

BIG NUGGET 1 AMC 430526

BIG NUGGET 2 AMC 430527

BIG NUGGET 5 AMC 430530

I have a bonafide interest in the claims and I hold the claims independently for my own self-interest and in good faith. I certify that these claims are in no way being held for the benefit of a company, corporation, or another individual in order to gain additional acreage they are not entitled to in accordance with the law. I also appoint Glen Billeter to act as my agent now and forever.

X 
Christopher Pitcher

Dated this 21st day of April, 2015

Christopher Pitcher

19364 N 600th St

Montrose, Illinois 62445



RECEIVED
BLM A RESOURCE OFFICE
2015 APR 27 P 1:55
PHOENIX, ARIZONA


I, AMANDA WADDELL, authorized and am aware that I am a claimant on the location notice for the following claims.

BIG NUGGET 1 AMC 430526

BIG NUGGET 2 AMC 430527

BIG NUGGET 5 AMC 430530

I have a bonafide interest in the claims and I hold the claims independently for my own self-interest and in good faith. I certify that these claims are in no way being held for the benefit of a company, corporation, or another individual in order to gain additional acreage they are not entitled to in accordance with the law. I also appoint Glen Billeter to act as my agent now and forever.

X 
Amanda Waddell

Dated this 21st day of April, 2015

Amanda Waddell
156 County Road 1125 E
Jewell, Illinois 62436



RECEIVED
BLM ARIZONA OFFICE
2015 APR 27 P 1:55
PHOENIX, ARIZONA

I, BRANDON WADDELL, authorized and am aware that I am a claimant on the location notice for the following claims.

BIG NUGGET 1 AMC 430526

BIG NUGGET 5 AMC 430530

I have a bonafide interest in the claims and I hold the claims independently for my own self-interest and in good faith. I certify that these claims are in no way being held for the benefit of a company, corporation, or another individual in order to gain additional acreage they are not entitled to in accordance with the law. I also appoint Glen Billeter to act as my agent now and forever.



Brandon Waddell

Dated this 21ST day of APRIL, 2015

Brandon Waddell

156 County Road 1125 E

Jewell, Illinois 62436



RECEIVED
BLM ARIZONA OFFICE
2015 APR 27 P 1:55
PHOENIX, ARIZONA

PRIORITY[®] ★ MAIL ★



1006

85004

U.S. POSTAGE
PAID
EFFINGHAM, IL
62401
APR 23, 15
AMOUNT
\$5.75
00109805-07

FLAT R
ONE RATE

Expected Delivery Day: 04/25/15

USPS TRACKING NUMBER



9505 5110 9805 5113 4725 57

OPE

PRIORITY[®]
★ MAIL ★



VISIT US AT USPS.COM[®]
ORDER FREE SUPPLIES ONLINE

FROM: Glen Billetter
1925 N Good St
MONTROSE 12 62445

TO: Re Ann Myers
Bureau of Land Mang.
One North center AVE
Suite 800 Phoenix AZ
85004

~~20.9 cement~~

Label 228, July 2013

FOR DOMESTIC AND INTERNATIONAL USE



PS00001000014

EP14F July 2013
OD: 12.5 x 9.5



* Domestic only. * For International shipments, the maximum weight is 4 lbs.

PRESS FIRMLY TO SEAL

PRESS FIRMLY TO SEAL

PRIORITY MAIL
POSTAGE REQUIRED

PRIORITY[®] ★ MAIL ★

FROM:



DATE OF DELIVERY SPECIFIED*



USPS TRACKING™ INCLUDED*



INSURANCE INCLUDED*



PICKUP AVAILABLE

* Domestic only

TO:

WHEN USED INTERNATIONALLY,
A CUSTOMS DECLARATION
LABEL MAY BE REQUIRED.

RECEIVED

BLM ALBUQUERQUE OFFICE

2015 APR 27 P

PHOENIX, ARIZONA



PS00001000014

EP14F July 2013
OD: 12.5 x 9.5

VISIT US AT USPS.COM[®]
ORDER FREE SUPPLIES ONLINE



This packaging is the property of the U.S. Postal Service® and is provided solely for use in sending Priority Mail® shipments. Misuse may be a violation of federal law. This packaging is not for resale. EP14F © U.S. Postal Service, July 2013. All rights reserved.

This envelope is made from post-consumer waste. Please recycle - again.



United States Department of the Interior



BUREAU OF LAND MANAGEMENT
Arizona State Office
One North Central Avenue, Suite 800
Phoenix, Arizona 85004-4427
www.blm.gov/az/

In Reply Refer To:
3800 (9310) RM
AMC424709

MAR 23 2015

CERTIFIED MAIL – RETURN RECEIPT REQUESTED 7012 3050 0001 1019 1858

NOTICE

DENNIS AND JEAN CONLON : This Decision Affects Those Claims
23306 N 70TH LN : Shown in the Block Below.
GLENDALE, AZ 85310-5863 :

AMC424711
SATELLITE #5

Transfer(s) Not Processed

A conveyance document to transfer ownership of the mining claim(s) listed above was received by the Bureau of Land Management (BLM) Arizona State Office. The transfer(s) of ownership cannot be processed for the following reason(s):

1. An insufficient amount of money was received. The processing fee for a transfer of interest is \$10 per claim, per grantee. An additional fee of \$50 is required.
2. The conveyance is signed by an agent; however, no Power of Attorney was attached. If an agent signs the conveyance document a Power of Attorney from the claim owner must accompany the conveyance document and must include the notarized signature of the claim owner.
3. Dennis Conlon did not date the document for the date he signed.
4. Provide mailing addresses of new owners of the claim. We must have the current mailing address of all owners on file.
5. A signed and notarized statement from each claimant that says: "I (enter claimant's name) authorized and am aware that I am listed as a claimant on the location notice for AMC (enter claim numbers). I have a bona fide interest in these claims and I hold the claims independently, for my own self-interest and in good faith. I certify that these claims are in no way being held for the benefit of a company, corporation, or another individual in order to gain additional acreage they are not entitled to in accordance with the law."

SENDER: COMPLETE THIS SECTION

- Complete items 1, 2, and 3. Also complete item 4 if Restricted Delivery is desired.
- Print your name and address on the reverse so that we can return the card to you.
- Attach this card to the back of the mailpiece, or on the front if space permits.

1. Article Addressed to:

DENNIS AND JEAN CONLON
 23306 N 70TH LN
 GLENDALE AZ 85310-5863

9310/ADJ RM/AMC424709

2. Article Number

*(Transfer from service label)***COMPLETE THIS SECTION ON DELIVERY**

A. Signature

X *Jean Conlon* Agent
 Addressee

B. Received by (Printed Name)

JEAN CONLON

C. Date of Delivery

3-27

D. Is delivery address different from item 1? Yes
 If YES, enter delivery address below: No

3. Service Type

- Certified Mail® Priority Mail Express™
 Registered Return Receipt for Merchandise
 Insured Mail Collect on Delivery

4. Restricted Delivery? (Extra Fee)

 Yes

7012 3050 0001 1019 1858

UNITED STATES POSTAL SERVICE

PHOENIX

AZ 852

27 MAR '15




First-Class Mail
Postage & Fees Paid
USPS
Permit No. G-10

PM 91

- Sender: Please print your name, address, and ZIP+4® in this box•

UNITED STATES
DEPARTMENT OF THE INTERIOR
Bureau of Land Management
Arizona State Office
One N. Central Avenue, Suite 800
Phoenix, AZ 85004-4427



U.S. Postal Service™

CERTIFIED MAIL™ RECEIPT

(Domestic Mail Only; No Insurance Coverage Provided)

For delivery information visit our website at www.usps.com®

OFFICIAL USE

Postage	\$	DLM	OFFICE
Certified Fee			
Return Receipt Fee (Endorsement Required)		2015 MAR 24 P 3:13	Postmark Here
Restricted Delivery Fee (Endorsement Required)		PHOENIX ARIZONA	
Total Postage & Fees			

DENNIS AND JEAN CONLON

23306 N 70TH LN

GLENDALE AZ 85310-5863

Sent To

Street, Apt. No.,
or PO Box No.

City, State, ZIP+4

9310/ADJ RM/AMC424709

7012 3050 0001 1019 1858
85PT 610T 1000 050E 210L

Certified Mail Provides:

- A mailing receipt
- A unique identifier for your mailpiece
- A record of delivery kept by the Postal Service for two years

Important Reminders:

- Certified Mail may **ONLY** be combined with First-Class Mail[®] or Priority Mail[®].
- Certified Mail is *not* available for any class of international mail.
- **NO INSURANCE COVERAGE IS PROVIDED** with Certified Mail. For valuables, please consider Insured or Registered Mail.
- For an additional fee, a *Return Receipt* may be requested to provide proof of delivery. To obtain Return Receipt service, please complete and attach a Return Receipt (PS Form 3811) to the article and add applicable postage to cover the fee. Endorse mailpiece "Return Receipt Requested". To receive a fee waiver for a duplicate return receipt, a USPS[®] postmark on your Certified Mail receipt is required.
- For an additional fee, delivery may be restricted to the addressee or addressee's authorized agent. Advise the clerk or mark the mailpiece with the endorsement "*Restricted Delivery*".
- If a postmark on the Certified Mail receipt is desired, please present the article at the post office for postmarking. If a postmark on the Certified Mail receipt is not needed, detach and affix label with postage and mail.

IMPORTANT: Save this receipt and present it when making an inquiry.

PS Form 3800, August 2006 (Reverse) PSN 7530-02-000-9047

If appropriate, please submit a corrected conveyance document, required documents, or additional fees, within 30 days of your receipt of this notice. If the required information is not received within the 30-day timeframe, no further action will be taken, and the BLM will retain the non-refundable processing fees submitted.

If additional information is required, please contact RéAnn Myers at 602-417-9413. Please include your AMC serial number(s) on all correspondence.

Sincerely,

A handwritten signature in cursive script that reads "Rebecca Heick".

Rebecca Heick
Acting Deputy State Director
Lands & Minerals Division



United States Department of the Interior



BUREAU OF LAND MANAGEMENT
Arizona State Office
One North Central Avenue, Suite 800
Phoenix, Arizona 85004-4427
www.blm.gov/az/

MAR 23 2015

In Reply Refer To:
3800 (9310) RM
AMC424709

CERTIFIED MAIL – RETURN RECEIPT REQUESTED 7012 3050 0001 1019 1865

NOTICE

ANDREW CONLON : This Decision Affects Those Claims
8138 W MARCO POLO RD : Shown in the Block Below.
PEORIA, AZ 85382-2826 :

AMC424711
SATELLITE #5

Transfer(s) Not Processed

A conveyance document to transfer ownership of the mining claim(s) listed above was received by the Bureau of Land Management (BLM) Arizona State Office. The transfer(s) of ownership cannot be processed for the following reason(s):

1. An insufficient amount of money was received. The processing fee for a transfer of interest is \$10 per claim, per grantee. An additional fee of \$50 is required.
2. The conveyance is signed by an agent; however, no Power of Attorney was attached. If an agent signs the conveyance document a Power of Attorney from the claim owner must accompany the conveyance document and must include the notarized signature of the claim owner.
3. Dennis Conlon did not date the document for the date he signed.
4. Provide mailing addresses of new owners of the claim. We must have the current mailing address of all owners on file.
5. A signed and notarized statement from each claimant that says: "I (enter claimant's name) authorized and am aware that I am listed as a claimant on the location notice for AMC (enter claim numbers). I have a bona fide interest in these claims and I hold the claims independently, for my own self-interest and in good faith. I certify that these claims are in no way being held for the benefit of a company, corporation, or another individual in order to gain additional acreage they are not entitled to in accordance with the law."

U.S. Postal Service™

CERTIFIED MAIL™ RECEIPT

(Domestic Mail Only; No Insurance Coverage Provided)

For delivery information visit our website at www.usps.com®

OFFICIAL USE

Postage	\$	RECEIVED OFFICE 2015 MAR 24 P 3:13 Postmark Here PHOENIX, ARIZONA
Certified Fee		
Return Receipt Fee (Endorsement Required)		
Restricted Delivery Fee (Endorsement Required)		
Total Postage		

ANDREW CONLON
8138 W MARCO POLO RD
PEORIA AZ 85382-2826

Sent To

Street, Apt. No.,
or PO Box No.

City, State, ZIP+

9310/ADJ RM/AMC424709

7012 3050 0001 1019 1865
9987 6701 7000 0506 2702

Certified Mail Provides:

- A mailing receipt
- A unique identifier for your mailpiece
- A record of delivery kept by the Postal Service for two years

Important Reminders:

- Certified Mail may **ONLY** be combined with First-Class Mail[®] or Priority Mail[®].
- Certified Mail is *not* available for any class of international mail.
- **NO INSURANCE COVERAGE IS PROVIDED** with Certified Mail. For valuables, please consider Insured or Registered Mail.
- For an additional fee, a *Return Receipt* may be requested to provide proof of delivery. To obtain Return Receipt service, please complete and attach a Return Receipt (PS Form 3811) to the article and add applicable postage to cover the fee. Endorse mailpiece "Return Receipt Requested". To receive a fee waiver for a duplicate return receipt, a USPS[®] postmark on your Certified Mail receipt is required.
- For an additional fee, delivery may be restricted to the addressee or addressee's authorized agent. Advise the clerk or mark the mailpiece with the endorsement "*Restricted Delivery*".
- If a postmark on the Certified Mail receipt is desired, please present the article at the post office for postmarking. If a postmark on the Certified Mail receipt is not needed, detach and affix label with postage and mail.

IMPORTANT: Save this receipt and present it when making an inquiry.

PS Form 3800, August 2006 (Reverse) PSN 7530-02-000-9047

SENDER: COMPLETE THIS SECTION

- Complete items 1, 2, and 3. Also complete item 4 if Restricted Delivery is desired.
- Print your name and address on the reverse so that we can return the card to you.
- Attach this card to the back of the mailpiece, or on the front if space permits.

1. Article Addressed to:

ANDREW CONLON
8138 W MARCO POLO RD
PEORIA AZ 85382-2826

9310/ADJ RM/AMC424709

2. Article Number

(Transfer from service label)

7012 3050 0001 1019 1865

PS Form 3811, July 2013

Domestic Return Receipt

COMPLETE THIS SECTION ON DELIVERY

A. Signature

X

Ma Agent AddresseeB. Received by *(Printed Name)**Andrew Conlon*

C. Date of Delivery

*3/31/15*D. Is delivery address different from item 1? YesIf YES, enter delivery address below: No

2015 MAR 30 P 2:47

PHOENIX, ARIZONA

3. Service Type


 Certified Mail® Priority Mail Express™ Registered Return Receipt for Merchandise Insured Mail Collect on Delivery4. Restricted Delivery? *(Extra Fee)* Yes

UNITED STATES POSTAL SERVICE

PHOENIX
AZ 852

27 MAR '15

PM 51




First-Class Mail
Postage & Fees Paid
USPS
Permit No. G-10

- Sender: Please print your name, address, and ZIP+4® in this box•

UNITED STATES
DEPARTMENT OF THE INTERIOR
Bureau of Land Management
Arizona State Office
One N. Central Avenue, Suite 800
Phoenix, AZ 85004-4427

4442700



If appropriate, please submit a corrected conveyance document, required documents, or additional fees, within 30 days of your receipt of this notice. If the required information is not received within the 30-day timeframe, no further action will be taken, and the BLM will retain the non-refundable processing fees submitted.

If additional information is required, please contact RéAnn Myers at 602-417-9413. Please include your AMC serial number(s) on all correspondence.

Sincerely,

A handwritten signature in cursive script that reads "Rebecca Heick".

Rebecca Heick
Acting Deputy State Director
Lands & Minerals Division



United States Department of the Interior



BUREAU OF LAND MANAGEMENT
Arizona State Office
One North Central Avenue, Suite 800
Phoenix, Arizona 85004-4427
www.blm.gov/az/

MAR 23 2015

In Reply Refer To:
3800 (9310) RM
AMC424709

CERTIFIED MAIL – RETURN RECEIPT REQUESTED 7012 3050 0001 1019 1872

NOTICE

KARRI ZICARELLI HAUSMANN : This Decision Affects Those Claims
1942 E OMEGA DR : Shown in the Block Below.
QUEEN CREEK, AZ 85143-4446 :

AMC424711
SATELLITE #5

Transfer(s) Not Processed

A conveyance document to transfer ownership of the mining claim(s) listed above was received by the Bureau of Land Management (BLM) Arizona State Office. The transfer(s) of ownership cannot be processed for the following reason(s):

1. An insufficient amount of money was received. The processing fee for a transfer of interest is \$10 per claim, per grantee. An additional fee of \$50 is required.
2. The conveyance is signed by an agent; however, no Power of Attorney was attached. If an agent signs the conveyance document a Power of Attorney from the claim owner must accompany the conveyance document and must include the notarized signature of the claim owner.
3. Dennis Conlon did not date the document for the date he signed.
4. Provide mailing addresses of new owners of the claim. We must have the current mailing address of all owners on file.
5. A signed and notarized statement from each claimant that says: "I (enter claimant's name) authorized and am aware that I am listed as a claimant on the location notice for AMC (enter claim numbers). I have a bona fide interest in these claims and I hold the claims independently, for my own self-interest and in good faith. I certify that these claims are in no way being held for the benefit of a company, corporation, or another individual in order to gain additional acreage they are not entitled to in accordance with the law."

If appropriate, please submit a corrected conveyance document, required documents, or additional fees, within 30 days of your receipt of this notice. If the required information is not received within the 30-day timeframe, no further action will be taken, and the BLM will retain the non-refundable processing fees submitted.

If additional information is required, please contact RéAnn Myers at 602-417-9413. Please include your AMC serial number(s) on all correspondence.

Sincerely,

A handwritten signature in cursive script that reads "Rebecca Heick".

Rebecca Heick
Acting Deputy State Director
Lands & Minerals Division

U.S. Postal Service™

CERTIFIED MAIL™ RECEIPT

(Domestic Mail Only; No Insurance Coverage Provided)

For delivery information visit our website at www.usps.com®

OFFICIAL USE

Postage \$

Certified Fee

Return Receipt Fee
(Endorsement Required)

Restricted Delivery Fee
(Endorsement Required)

Total Postage

RECEIVED

2015 MAR 24 P 3:14

PHOENIX, ARIZONA

OFFICE

Postmark
Here

Sent To

Street, Apt. No.,
or PO Box No.

City, State, ZIP+

KARRI ZICARELLI HAUSMANN
1942 E OMEGA DR
QUEEN CREEK AZ 85143-4446

9310/ADJ RM/AMC424709

7012 3050 0001 1019 1872

Certified Mail Provides:

- A mailing receipt
- A unique identifier for your mailpiece
- A record of delivery kept by the Postal Service for two years

Important Reminders:

- Certified Mail may **ONLY** be combined with First-Class Mail[®] or Priority Mail[®].
- Certified Mail is *not* available for any class of international mail.
- **NO INSURANCE COVERAGE IS PROVIDED** with Certified Mail. For valuables, please consider Insured or Registered Mail.
- For an additional fee, a *Return Receipt* may be requested to provide proof of delivery. To obtain Return Receipt service, please complete and attach a Return Receipt (PS Form 3811) to the article and add applicable postage to cover the fee. Endorse mailpiece "Return Receipt Requested". To receive a fee waiver for a duplicate return receipt, a USPS[®] postmark on your Certified Mail receipt is required.
- For an additional fee, delivery may be restricted to the addressee or addressee's authorized agent. Advise the clerk or mark the mailpiece with the endorsement "*Restricted Delivery*".
- If a postmark on the Certified Mail receipt is desired, please present the article at the post office for postmarking. If a postmark on the Certified Mail receipt is not needed, detach and affix label with postage and mail.

IMPORTANT: Save this receipt and present it when making an inquiry.

PS Form 3800, August 2006 (Reverse) PSN 7530-02-000-9047

CERTIFIED MAIL
PHOENIX

**UNITED STATES
DEPARTMENT OF THE INTERIOR**

Bureau of Land Management
Arizona State Office
1 North Central Avenue, Suite 800
Phoenix, Arizona 85004



7012 3050 0001 1019 1872

KARRI ZICARELLI HAUSMANN
1942 E OMEGA DR
QUEEN CREEK AZ 85143-4446

neopost
03/24/2015
US POSTAGE

FIRST-CLASS MAIL

\$06.48⁰

US OFFICIAL MAIL
\$300 Penalty
For Private Use
ZIP 85004
041L11101433



Official Business
Penalty for Private Use, \$300


RECEIVED
2015 APR 16 P 2:57
PHOENIX, ARIZONA

NIXIE 850 SE 1009 0004/13/15

RETURN TO SENDER
UNCLAIMED
UNABLE TO FORWARD

BC: 85004442700 *2414-10031-25-38

05140044427



PLACE STICKER AT TOP OF ENVELOPE TO THE RIGHT
OF THE RETURN ADDRESS. FOLD AT DOTTED LINE

SENDER: COMPLETE THIS SECTION

- Complete items 1, 2, and 3. Also complete item 4 if Restricted Delivery is desired.
- Print your name and address on the reverse so that we can return the card to you.
- Attach this card to the back of the mailpiece, or on the front if space permits.

1. Article Addressed to:
 KARRI ZICARELLI HAUSMANN
 1942 E OMEGA DR
 QUEEN CREEK AZ 85143-4446

 9310/ADJ RM/AMC424709

2. Article Number
 (Transfer from service label)

COMPLETE THIS SECTION ON DELIVERY

A. Signature Agent
 Addressee

B. Received by (*Printed Name*) C. Date of Delivery

D. Is delivery address different from item 1? Yes
 If YES, enter delivery address below: No

3. Service Type
 Certified Mail® Priority Mail Express™
 Registered Return Receipt for Merchandise
 Insured Mail Collect on Delivery

4. Restricted Delivery? (*Extra Fee*) Yes

7012 3050 0001 1019 1872



United States Department of the Interior



BUREAU OF LAND MANAGEMENT
Arizona State Office
One North Central Avenue, Suite 800
Phoenix, Arizona 85004-4427
www.blm.gov/az/

MAR 23 2015

In Reply Refer To:
3800 (9310) RM
AMC424709

CERTIFIED MAIL – RETURN RECEIPT REQUESTED 7012 3050 0001 1019 1889

NOTICE

CRAIG AND BECKY PULEIO : This Decision Affects Those Claims
44214 W ROTH RD : Shown in the Block Below.
MARICOPA, AZ 85138-8475 :

AMC424711
SATELLITE #5

Transfer(s) Not Processed

A conveyance document to transfer ownership of the mining claim(s) listed above was received by the Bureau of Land Management (BLM) Arizona State Office. The transfer(s) of ownership cannot be processed for the following reason(s):

1. An insufficient amount of money was received. The processing fee for a transfer of interest is \$10 per claim, per grantee. An additional fee of \$50 is required.
2. The conveyance is signed by an agent; however, no Power of Attorney was attached. If an agent signs the conveyance document a Power of Attorney from the claim owner must accompany the conveyance document and must include the notarized signature of the claim owner.
3. Dennis Conlon did not date the document for the date he signed.
4. Provide mailing addresses of new owners of the claim. We must have the current mailing address of all owners on file.
5. A signed and notarized statement from each claimant that says: "I (enter claimant's name) authorized and am aware that I am listed as a claimant on the location notice for AMC (enter claim numbers). I have a bona fide interest in these claims and I hold the claims independently, for my own self-interest and in good faith. I certify that these claims are in no way being held for the benefit of a company, corporation, or another individual in order to gain additional acreage they are not entitled to in accordance with the law."

SENDER: COMPLETE THIS SECTION**COMPLETE THIS SECTION ON DELIVERY**

- Complete items 1, 2, and 3. Also complete item 4 if Restricted Delivery is desired.
- Print your name and address on the reverse so that we can return the card to you.
- Attach this card to the back of the mailpiece, or on the front if space permits.

A. Signature

X Agent Addressee

B. Received by (Printed Name)

C. Date of Delivery

RECEIVED

3/31/15

D. Is delivery address different from item 1? Yes

If YES, enter delivery address below:

 No

BLM

2015

APR -2 P 2:42

PHOENIX, ARIZONA

1. Article Addressed to:

CRAIG AND BECKY PULEIO
44214 W ROTH RD
MARICOPA AZ 85138-8475

9310/ADJ RM/AMC424709

3. Service Type

 Certified Mail® Priority Mail Express™ Registered Return Receipt for Merchandise Insured Mail Collect on Delivery

4. Restricted Delivery? (Extra Fee)

 Yes

2. Article Number

(Transfer from service label)


7012 3050 0001 1019 1889

UNITED STATES POSTAL SERVICE

AZ 852

31 MAR '15

PM 8 L



First-Class Mail
Postage & Fees Paid
USPS
Permit No. G-10

- Sender: Please print your name, address, and ZIP+4® in this box•

UNITED STATES
DEPARTMENT OF THE INTERIOR
Bureau of Land Management
Arizona State Office
One N. Central Avenue, Suite 800
Phoenix, AZ 85004-4427



U.S. Postal Service™

CERTIFIED MAIL™ RECEIPT

(Domestic Mail Only; No Insurance Coverage Provided)

For delivery information visit our website at www.usps.com®

OFFICIAL USE

Postage	\$
Certified Fee	
Return Receipt Fee (Endorsement Required)	
Restricted Delivery Fee (Endorsement Required)	
Total Postage & Fees	\$

2015 MAR 24 P 3:14

PHOENIX, ARIZONA

Postmark
Here

CRAIG AND BECKY PULEIO
44214 W ROTH RD
MARICOPA AZ 85138-8475

9310/ADJ RM/AMC424709

Sent To
Street, Apt. No.,
or PO Box No.
City, State, ZIP+

7012 3050 0001 1019 1889

Certified Mail Provides:

- A mailing receipt
- A unique identifier for your mailpiece
- A record of delivery kept by the Postal Service for two years

Important Reminders:

- Certified Mail may **ONLY** be combined with First-Class Mail[®] or Priority Mail[®].
- Certified Mail is *not* available for any class of international mail.
- **NO INSURANCE COVERAGE IS PROVIDED** with Certified Mail. For valuables, please consider Insured or Registered Mail.
- For an additional fee, a *Return Receipt* may be requested to provide proof of delivery. To obtain Return Receipt service, please complete and attach a Return Receipt (PS Form 3811) to the article and add applicable postage to cover the fee. Endorse mailpiece "Return Receipt Requested". To receive a fee waiver for a duplicate return receipt, a USPS[®] postmark on your Certified Mail receipt is required.
- For an additional fee, delivery may be restricted to the addressee or addressee's authorized agent. Advise the clerk or mark the mailpiece with the endorsement "*Restricted Delivery*".
- If a postmark on the Certified Mail receipt is desired, please present the article at the post office for postmarking. If a postmark on the Certified Mail receipt is not needed, detach and affix label with postage and mail.

IMPORTANT: Save this receipt and present it when making an inquiry.

PS Form 3800, August 2006 (Reverse) PSN 7530-02-000-9047

If appropriate, please submit a corrected conveyance document, required documents, or additional fees, within 30 days of your receipt of this notice. If the required information is not received within the 30-day timeframe, no further action will be taken, and the BLM will retain the non-refundable processing fees submitted.

If additional information is required, please contact RéAnn Myers at 602-417-9413. Please include your AMC serial number(s) on all correspondence.

Sincerely,

A handwritten signature in cursive script that reads "Rebecca Heick".

Rebecca Heick
Acting Deputy State Director
Lands & Minerals Division



United States Department of the Interior



BUREAU OF LAND MANAGEMENT

Arizona State Office

One North Central Avenue, Suite 800

Phoenix, Arizona 85004-4427

www.blm.gov/az/

MAR 23 2015

In Reply Refer To:
3800 (9310) RM
AMC424709

CERTIFIED MAIL – RETURN RECEIPT REQUESTED 7012 3050 0001 1019 1896

NOTICE

GLEN BILLETER : This Decision Affects Those Claims
19250 N 600 ST : Shown in the Block Below.
MONTROSE, IL 62445-2248 :

AMC424711
SATELLITE #5

Transfer(s) Not Processed

A conveyance document to transfer ownership of the mining claim(s) listed above was received by the Bureau of Land Management (BLM) Arizona State Office. The transfer(s) of ownership cannot be processed for the following reason(s):

1. An insufficient amount of money was received. The processing fee for a transfer of interest is \$10 per claim, per grantee. An additional fee of \$50 is required.
2. The conveyance is signed by an agent; however, no Power of Attorney was attached. If an agent signs the conveyance document a Power of Attorney from the claim owner must accompany the conveyance document and must include the notarized signature of the claim owner.
3. Dennis Conlon did not date the document for the date he signed.
4. Provide mailing addresses of new owners of the claim. We must have the current mailing address of all owners on file.
5. A signed and notarized statement from each claimant that says: "I (enter claimant's name) authorized and am aware that I am listed as a claimant on the location notice for AMC (enter claim numbers). I have a bona fide interest in these claims and I hold the claims independently, for my own self-interest and in good faith. I certify that these claims are in no way being held for the benefit of a company, corporation, or another individual in order to gain additional acreage they are not entitled to in accordance with the law."

SENDER: COMPLETE THIS SECTION

- Complete items 1, 2, and 3. Also complete item 4 if Restricted Delivery is desired.
- Print your name and address on the reverse so that we can return the card to you.
- Attach this card to the back of the mailpiece, or on the front if space permits.

1. Article Addressed to:

GLEN BILLETER
 19250 N 600 ST
 MONTROSE IL 62445-2248

9310/ADJ RM/AMC424709

2. Article Number

(Transfer from service label)

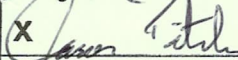
7012 3050 0001 1019 1896

PS Form 3811, July 2013

Domestic Return Receipt

COMPLETE THIS SECTION ON DELIVERY

A. Signature

 
 Agent Addressee

B. Received by (Printed Name)


 RECEIVED
 PHOENIX, ARIZONA OFFICE

C. Date of Delivery

3/30/15

D. Is delivery address different from item 1? Yes NoIf YES, enter delivery address below: No

2015 APR -2 P 2:42

PHOENIX, ARIZONA


3. Service Type

 Certified Mail® Priority Mail Express™ Registered Return Receipt for Merchandise Insured Mail Collect on Delivery

4. Restricted Delivery? (Extra Fee)

 Yes

UNITED STATES POSTAL SERVICE



First-Class Mail
Postage & Fees Paid
USPS
Permit No. G-10

- Sender: Please print your name, address, and ZIP+4® in this box•

**UNITED STATES
DEPARTMENT OF THE INTERIOR
Bureau of Land Management
Arizona State Office
One N. Central Avenue, Suite 800
Phoenix, AZ 85004-4427**



U.S. Postal Service™

CERTIFIED MAIL™ RECEIPT

(Domestic Mail Only; No Insurance Coverage Provided)

For delivery information visit our website at www.usps.com®

OFFICIAL USE

Postage \$

Certified Fee

Return Receipt Fee
(Endorsement Required)

Restricted Delivery Fee
(Endorsement Required)

Total Postage & Fees

RECEIVED
PHOENIX OFFICE
2015 MAR 24 P 3:14
PHOENIX, ARIZONA

Postmark
Here

Sent To

Street, Apt. No.,
or PO Box No.

City, State, ZIP+4

GLEN BILLETER
19250 N 600 ST
MONTROSE IL 62445-2248

9310/ADJ RM/AMC424709

7012 3050 0001 1019 1896
6981 6101 1000 0506 2101

Certified Mail Provides:

- A mailing receipt
- A unique identifier for your mailpiece
- A record of delivery kept by the Postal Service for two years

Important Reminders:

- Certified Mail may **ONLY** be combined with First-Class Mail[®] or Priority Mail[®].
- Certified Mail is *not* available for any class of international mail.
- **NO INSURANCE COVERAGE IS PROVIDED** with Certified Mail. For valuables, please consider Insured or Registered Mail.
- For an additional fee, a *Return Receipt* may be requested to provide proof of delivery. To obtain Return Receipt service, please complete and attach a Return Receipt (PS Form 3811) to the article and add applicable postage to cover the fee. Endorse mailpiece "Return Receipt Requested". To receive a fee waiver for a duplicate return receipt, a USPS[®] postmark on your Certified Mail receipt is required.
- For an additional fee, delivery may be restricted to the addressee or addressee's authorized agent. Advise the clerk or mark the mailpiece with the endorsement "*Restricted Delivery*".
- If a postmark on the Certified Mail receipt is desired, please present the article at the post office for postmarking. If a postmark on the Certified Mail receipt is not needed, detach and affix label with postage and mail.

IMPORTANT: Save this receipt and present it when making an inquiry.

PS Form 3800, August 2006 (Reverse) PSN 7530-02-000-9047

If appropriate, please submit a corrected conveyance document, required documents, or additional fees, within 30 days of your receipt of this notice. If the required information is not received within the 30-day timeframe, no further action will be taken, and the BLM will retain the non-refundable processing fees submitted.

If additional information is required, please contact RéAnn Myers at 602-417-9413. Please include your AMC serial number(s) on all correspondence.

Sincerely,

A handwritten signature in cursive script that reads "Rebecca Heick".

Rebecca Heick
Acting Deputy State Director
Lands & Minerals Division

NOTICE!!

These documents have been scanned!

Do not place un-scanned documents beneath this notice!

Do not remove this notice from this file!

GPO Jacket No. 560-102
Print Order 61540
Rise Business Services, LLC
Job=AZ15 5/10/2019



Box Number= AZ15037



Claim Begin-End: AMC424709-AMC424711

4 Miscellaneous



AZ15037-4

AMC424574-AMC425094

AMC 418685

AMC 424709

AMC 430526

To: Bureau of Land Management

A) Arizona State Office
One North Central Avenue, Suite 800
Phoenix, Arizona 85004-4427

B) Phoenix District
Hassayampa Field Office
Lower Sonoran Field Office
21605 North 7th Ave
Phoenix, AZ 85027

TO WHOM IT MAY CONCERN:

RE: CHANGE OF ADDRESS NOTICE

Glen Billeter

AMC 418685, AMC 418686, AMC 418687, AMC 418688, AMC 424711,
AMC 430526, AMC 430527, AMC 430528, AMC 430529, AMC 430530

OLD ADDRESS: 19250 N 600TH STREET
MONTROSE, ILLINOIS 62445

NEW ADDRESS: P.O. BOX 986
YARNELL, ARIZONA 85362-0986

PHONE: (207) 400-9832

E-MAIL: glen.a.billeter@gmail.com

Additional Contact

Phyllis Billeter, Phone: (916) 960- 6663, E-mail – billeter88@gmail.com

BLM RECEIVED
OFFICE
2015 JUL 20 P 4: 26
PHOENIX, ARIZONA

I, Phyllis Billeter, authorized and am aware that I am a claimant on the location notice for the following claims.

SATELLITE #5 AMC 424711

BIG NUGGET 1 AMC 430526

BIG NUGGET 2 AMC 430527

BIG NUGGET 3 AMC 430528

BIG NUGGET 4 AMC 430529

BIG NUGGET 5 AMC 430530

I have a bonafide interest in the claims and I hold the claims independently for my own self-interest and in good faith. I certify that these claims are in no way being held for the benefit of a company, corporation, or another individual in order to gain additional acreage they are not entitled to in accordance with the law. I also appoint Glen Billeter to act as my agent now and forever.

X

Phyllis Billeter

Phyllis Billeter

19250 N 600th Street

Montrose, Illinois 62445

RECEIVED
BLM AZC CLAIMS OFFICE
2015 APR 17 P 3:06
PHOENIX, ARIZONA

I have satisfied myself as to the identity of Phyllis Billeter by viewing a California Drivers License containing her photograph.

I further certify that she has executed this document in my presence at Chester, Nova Scotia Canada this 1st day of April, 2015.

John W. Chandler, Q.C.

Commissioner (noted at pleasure of filed Justice
(Tel 402-272-4640)

I, Wanda Pitcher, authorized and am aware that I am a claimant on the location notice for the following claims.

SATELLITE #5 AMC 424711 ✓

BIG NUGGET 1 AMC 430526 ✓

BIG NUGGET 2 AMC 430527 ✓

BIG NUGGET 4 AMC 430529 ✓

BIG NUGGET 5 AMC 430530 ✓

I have a bonafide interest in the claims and I hold the claims independently for my own self-interest and in good faith. I certify that these claims are in no way being held for the benefit of a company, corporation, or another individual in order to gain additional acreage they are not entitled to in accordance with the law. I also appoint Glen Billeter to act as my agent now and forever.

X Wanda Pitcher
Wanda Pitcher

Dated this 21st day of April, 2015\

Wanda Pitcher

19364 N 600th St

Montrose, Illinois 62445



ELM A. [unclear]
2015 APR 27 P 1:55
PHOENIX, ARIZONA

I, Christopher Pitcher, authorized and am aware that I am a claimant on the location notice for the following claims.

SATELLITE #5 AMC 424711 ✓

BIG NUGGET 1 AMC 430526

BIG NUGGET 2 AMC 430527

BIG NUGGET 5 AMC 430530

I have a bonafide interest in the claims and I hold the claims independently for my own self-interest and in good faith. I certify that these claims are in no way being held for the benefit of a company, corporation, or another individual in order to gain additional acreage they are not entitled to in accordance with the law. I also appoint Glen Billeter to act as my agent now and forever.

X Christopher Pitcher
Christopher Pitcher

Dated this 21st day of April, 2015

Christopher Pitcher

19364 N 600th St

Montrose, Illinois 62445



RECEIVED
BLM AGENCY OFFICE
2015 APR 27 P 1:55
PHOENIX, ARIZONA


I, AMANDA WADDELL, authorized and am aware that I am a claimant on the location notice for the following claims.

BIG NUGGET 1 AMC 430526

BIG NUGGET 2 AMC 430527

BIG NUGGET 5 AMC 430530

I have a bonafide interest in the claims and I hold the claims independently for my own self-interest and in good faith. I certify that these claims are in no way being held for the benefit of a company, corporation, or another individual in order to gain additional acreage they are not entitled to in accordance with the law. I also appoint Glen Billeter to act as my agent now and forever.

X 
Amanda Waddell

Dated this 21st day of April, 2015

Amanda Waddell

156 County Road 1125 E

Jewell, Illinois 62436



ELM A... OFFICE
2015 APR 27 P 1:55
PHOENIX, ARIZONA

I, BRANDON WADDELL, authorized and am aware that I am a claimant on the location notice for the following claims.

BIG NUGGET 1 AMC 430526

BIG NUGGET 5 AMC 430530

I have a bonafide interest in the claims and I hold the claims independently for my own self-interest and in good faith. I certify that these claims are in no way being held for the benefit of a company, corporation, or another individual in order to gain additional acreage they are not entitled to in accordance with the law. I also appoint Glen Billeter to act as my agent now and forever.



Brandon Waddell

Dated this 21ST day of April, 2015

Brandon Waddell
156 County Road 1125 E
Jewell, Illinois 62436



PHOENIX, ARIZONA
2015 APR 21 P 1:55
DLMA OFFICE

I, Jill Clapp, authorized and am aware that I am a claimant on the location notice for the following claims.

SATELLITE #5 AMC 424711

BIG NUGGET 1 AMC 430526

BIG NUGGET 2 AMC 430527

BIG NUGGET 3 AMC 430528 ~~430~~

BIG NUGGET 4 AMC 430529 ~~430~~

BIG NUGGET 5 AMC 430530

I have a bonafide interest in the claims and I hold the claims independently for my own self-interest and in good faith. I certify that these claims are in no way being held for the benefit of a company, corporation, or another individual in order to gain additional acreage they are not entitled to in accordance with the law. I also appoint Glen Billeter to act as my agent now and forever.

X

Jill Clapp

APRIL 01/2015

RECEIVED
BLM AZ STATE OFFICE
2015 APR 17 P 3:05
PHOENIX, ARIZONA

Jill Clapp

2390 Pheasant Run Circle

Stockton, CA 95207

I have satraped myself as to the identity of Jill Clapp by stamping a California Drivers License containing her photograph.

I further certify that she has executed this documents in my presence at Chota, Nova Scotia, Canada this 17 day of April, 2015

J. Wilk

John W. Chandler, Q.C.

Commission indicated at pleasure of Michael J. ...
(Tel 902-275-4640)

I, Wes Pitcher, authorized and am aware that I am a claimant on the location notice for the following claims.

SATELLITE #5 AMC 424711 ✓

BIG NUGGET 1 AMC 430526 ✓

BIG NUGGET 2 AMC 430527 ✓ *And Amc 430528*

BIG NUGGET 4 AMC 430529 ✓

BIG NUGGET 5 AMC 430530 ✓

I have a bonafide interest in the claims and I hold the claims independently for my own self-interest and in good faith. I certify that these claims are in no way being held for the benefit of a company, corporation, or another individual in order to gain additional acreage they are not entitled to in accordance with the law. I also appoint Glen Billeter to act as my agent now and forever.

x Wes Pitcher
Wes Pitcher

Dated this 21st day of April, 2015

Wes Pitcher

19364 N 600th St

Montrose, Illinois 62445



RECEIVED
ELM A. VANSANT OFFICE
2015 APR 27 P 1:54
PHOENIX, ARIZONA

United States Department of the Interior
Bureau of Land Management
 LANDS/RECREATION & PLANNING
 ONE N CENTRAL AVE
 PHOENIX, AZ 85004 -2203
 Phone: 602-417-9200

Receipt

No: 3403361

Transaction #: 3501969		ENTERED OCT 13 2015
Date of Transaction: 09/29/2015		<i>AC 635 Signature</i>
CUSTOMER:		
GLEN BILLETER PO BOX 986 YARNELL, AZ 85362-0986 US		<i>pb</i>
<i>Amendments placed on top of Original Location Notice</i>		

LINE #	QTY	DESCRIPTION	REMARKS	UNIT PRICE	TOTAL
1	1.00	LOCATABLE MINERALS / MINING CLAIMS- NOT NEW-UNADJUD, ONE AUTH NO. ONLY / MINING CLAIM MONEY RECEIVED CASES: AMC430526/\$50.00	AMEND (5)	- n/a -	50.00
TOTAL:					\$50.00

PAYMENT INFORMATION			
NOTE: Items will appear on credit card statement as "Bureau of Land Mgmt CO".			
1	AMOUNT:	50.00	POSTMARKED: N/A
	TYPE:	CREDIT CARD	RECEIVED: 09/29/2015
	NAME:	BILLETER, GLEN PO BOX 986 YARNELL AZ 85362-0986 US	
	CARD NO:	XXXXXXXXXXXX3807	AUTH CODE: 002122
	NAME ON CARD:	WESLEY PITCHER	
	EXPIRES:	09/2015	
	SIGNATURE:		

REMARKS
<i>POA + Statements submitted with the 5-Amendments .ps</i>

This receipt was generated by the automated BLM Collections and Billing System and is a paper representation of a portion of the official electronic record contained therein.

Customer Name Update Screen

System ID:MC

Name: BILLETTER GLEN

Lookup

Proprietor #: 2374916

Renumber To:

Category: P - PRIVATE

Address: PO BOX 986

City: YARNELL

State: AZ

Zip: 853620986

UNDELIVERABLE

Email: GLEN.A.BILLETTER@GMAIL.COM

Phone: 207-400-9832

*10/14/15
1:45pm called
Glen B.
- VM Box not set up yet.*

Save

Save/Override DataFlux

Delete

Renumber

Called Phyllis B.

@ (916) 960-6663 - she asked me to speak to her daughter Jill C.

Spoke to daughter Jill C. - discussed discrepancies I found in the lists of claims on the PVA statements. Jill will have the documents corrected, she might email me the info + possibly mail the hard copy.

AMC 418685
424709
430526

To: Bureau of Land Management

A) Arizona State Office
One North Central Avenue, Suite 800
Phoenix, Arizona 85004-4427

B) Phoenix District
Hassayampa Field Office
Lower Sonoran Field Office
21605 North 7th Ave
Phoenix, AZ 85027

TO WHOM IT MAY CONCERN:

RE: CHANGE OF ADDRESS NOTICE

Glen Billeter

AMC 418685, AMC 418686, AMC 418687, AMC 418688, AMC 424711,
AMC 430526, AMC 430527, AMC 430528, AMC 430529, AMC 430530

OLD ADDRESS: 19250 N 600TH STREET
MONTROSE, ILLINOIS 62445

NEW ADDRESS: P.O. BOX 986
YARNELL, ARIZONA 85362-0986

PHONE: (207) 400-9832

E-MAIL: glen.a.billeter@gmail.com

Additional Contact

Phyllis Billeter, Phone: (916) 960- 6663, E-mail – billeter88@gmail.com ADDRESS UPDATED

RECEIVED
BLM PHOENIX OFFICE
2015 JUL 20 P 4: 26
PHOENIX, ARIZONA

ENTERED
JUL 15 2015
BY: *Rm*

AMC 418685
424709
430526

To: Bureau of Land Management

A) Arizona State Office
One North Central Avenue, Suite 800
Phoenix, Arizona 85004-4427

B) Phoenix District
Hassayampa Field Office
Lower Sonoran Field Office
21605 North 7th Ave
Phoenix, AZ 85027

TO WHOM IT MAY CONCERN:

RE: CHANGE OF ADDRESS NOTICE

Glen Billeter

AMC 418685, AMC 418686, AMC 418687, AMC 418688, AMC 424711,
AMC 430526, AMC 430527, AMC 430528, AMC 430529, AMC 430530

OLD ADDRESS: 19250 N 600TH STREET
MONTROSE, ILLINOIS 62445

NEW ADDRESS: P.O. BOX 986
YARNELL, ARIZONA 85362-0986

PHONE: (207) 400-9832

E-MAIL: glen.a.billeter@gmail.com

Additional Contact

Phyllis Billeter, Phone: (916) 960- 6663, E-mail – billeter88@gmail.com ADDRESS UPDATED

BLM RECEIVED
OFFICE
2015 JUL 20 P 4: 26
PHOENIX, ARIZONA

ENTERED
JUL 15 2015
BY: *Rm*

Glen Billetter
P.O. Box 986
Yarnell, AZ

85362-0986

RECEIVED
MEM AZ STATE OFFICE

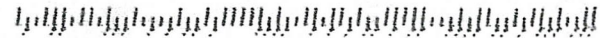
2015 JUL 20 P 4: 26

PHOENIX, ARIZONA



Bureau of Land Management
ATTN: ReAnn Myers
Arizona State Office
One North Central Ave. Suite 800
Phoenix, ARIZONA 85004-4427

6500484427



NOTICE!!

These documents have been scanned!

Do not place un-scanned documents beneath this notice!

Do not remove this notice from this file!

GPO Jacket No. 560-102
Print Order 61540
Rise Business Services, LLC
Job=AZ15 5/10/2019



Box Number= AZ15037



Claim Begin-End: AMC424709-AMC424711

5 Annual Filings



AZ15037-4

AMC424574-AMC425094

UNITED STATES
DEPARTMENT OF THE INTERIOR
BUREAU OF LAND MANAGEMENT

MAINTENANCE FEE WAIVER CERTIFICATION

SEE INSTRUCTIONS ON PAGE 2

(59) *[Signature]*

413525
420809
424709

FORM APPROVED
OMB NO. 1004-0114
Expires: January 31, 2020

- This small miner waiver is filed for the assessment year beginning on September 1, 2018 and ending on September 1, 2019.
- The undersigned and all related parties owned ten or fewer mining claims, mill, or tunnel sites located and maintained on Federal lands in the United States of America on September 1, 2018.
- The undersigned have performed the assessment work required by law for each mining claim listed prior to filing this waiver and understand that by filing this form, the undersigned must file an affidavit of assessment work with the Bureau of Land Management (BLM) by the December 30th following the filing of this waiver.
- The undersigned understand that if the assessment work obligation has not yet come due under 30 U.S.C. 28 (for those claims in their first assessment year only), a notice of intent to hold reciting this condition must be recorded by the December 30th following the filing of this waiver.
- The undersigned understand that mill and tunnel sites may also be listed on this waiver and be waived from payment of the maintenance fee, and that a notice of intent to hold for these sites is required to be filed with the BLM by the December 30th following the filing of this waiver.
- The undersigned understand and acknowledge that pursuant to 43 U.S.C. 1212 and 18 U.S.C. 1001, the filing or recording of a false, fictitious, or fraudulent document with the BLM may result in a fine of up to \$250,000, a prison term not to exceed five years, or both.
- The mining claims, mill or tunnel sites for which this waiver from payment of the maintenance fees is requested are:

CLAIM OR SITE NAME	BLM RECORDATION SERIAL NUMBER
1. <u>Midnite Exspress</u>	<u>413-525</u>
2. <u>Midnite Exspress #2</u>	<u>420-809</u>
3. <u>Midnite Exspress #3</u>	<u>424-709</u>
4. <u>Midnite Exspress#4</u>	<u>424-710</u>
5.	
6.	
7.	
8.	
9.	
10.	

RECEIVED
 BLM AZ STATE OFFICE
 2019 JUL 19 PM 2:50
 PHOENIX, ARIZONA

The owner(s) (claimants) of the above mining claims and sites are:

Pete Winner
(Owner's Name - Please Print)

P.O. Box 85
(Owner's Mailing Address)

Pete Winner
(Owner's Signature)

Pinedale WY 82941
(City) (State) (Zip Code)

Linda Winner
(Owner's Name - Please Print)

P.O. Box 85
(Owner's Mailing Address)

Linda Winner
(Owner's Signature)

Pinedale WY 82941
(City) (State) (Zip Code)

(Owner's Name - Please Print)

(Owner's Mailing Address)

(Owner's Signature)

(City) (State) (Zip Code)

(Owner's Name - Please Print)

(Owner's Mailing Address)

(Owner's Signature)

(City) (State) (Zip Code)

(Continued on page 2)

INTERED
SEP 12 2019
BY: *[Signature]*

nww

UNITED STATES
DEPARTMENT OF THE INTERIOR
BUREAU OF LAND MANAGEMENT

371

DER

418685
424709

MAINTENANCE FEE WAIVER CERTIFICATION

FORM APPROVED
OMB NO. 1004-0114
Expires: January 31, 2020

430526

SEE INSTRUCTIONS ON PAGE 2

1. This small miner waiver is filed for the assessment year beginning on September 1, ~~2018~~ ²⁰¹⁹ and ending on September 1, ~~2019~~ ²⁰²⁰
2. The undersigned and all related parties owned ten or fewer mining claims, mill, or tunnel sites located and maintained on Federal lands in the United States of America on September 1, 2019.
3. The undersigned have performed the assessment work required by law for each mining claim listed prior to filing this waiver and understand that by filing this form, the undersigned must file an affidavit of assessment work with the Bureau of Land Management (BLM) by the December 30th following the filing of this waiver.
4. The undersigned understand that if the assessment work obligation has not yet come due under 30 U.S.C. 28 (for those claims in their first assessment year only), a notice of intent to hold reciting this condition must be recorded by the December 30th following the filing of this waiver.
5. The undersigned understand that mill and tunnel sites may also be listed on this waiver and be waived from payment of the maintenance fee, and that a notice of intent to hold for these sites is required to be filed with the BLM by the December 30th following the filing of this waiver.
6. The undersigned understand and acknowledge that pursuant to 43 U.S.C. 1212 and 18 U.S.C. 1001, the filing or recording of a false, fictitious, or fraudulent document with the BLM may result in a fine of up to \$250,000, a prison term not to exceed five years, or both.
7. The mining claims, mill or tunnel sites for which this waiver from payment of the maintenance fees is requested are:

CLAIM OR SITE NAME	BLM RECORDATION SERIAL NUMBER
1. SATELLITE #1	AMC418685
2. SATELLITE #2	AMC418686
3. SATELLITE #3	AMC418687
4. SATELLITE #4	AMC418688
5. SATELLITE #5	AMC424711
6. BIG NUGGET 1	AMC430526
7. BIG NUGGET 2	AMC430527
8. BIG NUGGET 3	AMC430528
9. BIG NUGGET 4	AMC430529
10. BIG NUGGET 5	AMC430530

RECEIVED
PHOENIX, ARIZONA
2019 AUG 29 A 8:59
BLM STATE OFFICE

The owner(s) (claimants) of the above mining claims and sites are:

GLEN BILLETER
 (Owner's Name - Please Print)
 PO BOX 986
 (Owner's Mailing Address)

Glen Billeter
 (Owner's Signature)
 YARNELL AZ 85362
 (City) (State) (Zip Code)

PHYLLIS BILLETER
 (Owner's Name - Please Print)
 18279 S COUNTRY CLUB DR.
 (Owner's Mailing Address)

by *Glen Billeter*
 (Owner's Signature)
 PEEPLES VALLEY AZ 86332
 (City) (State) (Zip Code)

JILL CLAPP
 (Owner's Name - Please Print)
 2390 PHEASANT RUN CIRCLE
 (Owner's Mailing Address)

by *Glen Billeter*
 (Owner's Signature)
 STOCKTON CA 95207
 (City) (State) (Zip Code)

WANDA PITCHER
 (Owner's Name - Please Print)
 19364 N 600TH ST.
 (Owner's Mailing Address)

by *Glen Billeter*
 (Owner's Signature)
 MONTROSE IL 62445
 (City) (State) (Zip Code)

ADDRESS
UPDATED

INTERESTED
SEP 18 2019
BY: *for*

nmw

WES PITCHER

(Owner's Name - Please Print)

19364 N 600TH ST.

(Owner's Mailing Address)

by J. L. Bellat
(Owner's Signature)

MONTRROSE

(City)

IL

(State)

62445

(Zip Code)

CHRISTOPHER PITCHER

(Owner's Name - Please Print)

19364 N 600TH ST.

(Owner's Mailing Address)

by J. L. Bellat
(Owner's Signature)

MONTRROSE

(City)

IL

(State)

62445

(Zip Code)

AMANDA WADDELL

(Owner's Name - Please Print)

156 COUNTY ROAD 1125 E

(Owner's Mailing Address)

by J. L. Bellat
(Owner's Signature)

JEWELL *JEWETT*

(City)

IL

(State)

62436

(Zip Code)

BRANDON WADDELL

(Owner's Name - Please Print)

156 COUNTY ROAD 1125 E

(Owner's Mailing Address)

by J. L. Bellat
(Owner's Signature)

JEWELL *JEWETT*

(City)

IL

(State)

62436

(Zip Code)

18 U.S.C. 1001 and 43 U.S.C. 1212 make it a crime for any person knowingly and willfully to make to any department or agency of the United States any false, fictitious or fraudulent statements or representations as to any matter within its jurisdiction.

INSTRUCTIONS

1. This certification is made under the provisions of 43 U.S.C. § 1744 and 30 U.S.C. §28-28k and the regulations thereunder (43 CFR Part 3830).
2. The claimant(s) must fill in the dates in paragraph 1 for the beginning and ending of the assessment year for which this waiver is sought.
3. The claimant(s) must fill in the date in paragraph 2 for the beginning of the assessment year for which this waiver is sought.
4. All claim and site names and BLM serial numbers must be listed for the mining claims, mill sites, and tunnel sites for which the waiver is sought.
5. All owners of the mining claims, mill sites, and tunnel sites and their addresses must be given.
6. This waiver form must be signed by all the claimants or their designated agent, in original form. If an agent is designated, a notarized designation of agent, signed by all of the claimants with proper address given, must be submitted with this waiver.
7. This form must be filed no later than September 1st for the upcoming assessment year in the BLM State Office where the mining claims or sites are recorded, or the waiver cannot be granted by the BLM. (Example: To obtain a waiver for the assessment year 2012, which begins on September 1, 2011, you must qualify for and file for a waiver no later than September 1, 2011, in the proper BLM State Office.)
8. For all mining claims which require assessment work, you must record an affidavit of labor on or before the December 30th immediately following the filing of this waiver. For all other mining claims or sites waived, you must record a notice of intent to hold on or before December 30th immediately following the filing of this waiver.
9. Mill and tunnel sites may also be listed on this waiver and be waived from payment of the maintenance fee. A notice of intent to hold for these sites is required to be filed by the December 30th following the filing of this waiver.

PHOENIX, ARIZONA
RECEIVED
OFFICE
2011 AUG 29 AM 8:59

FOR OFFICIAL USE ONLY

NOTICES

The Privacy Act and 43 CFR 2.223(d) require that you be furnished the following information in connection with the information requested by this form.

AUTHORITY: 30 U.S.C. 28f and 43 CFR part 3835 permit collection of the information requested by this form.

PRINCIPAL PURPOSE: The BLM will use the information you provide to verify that the owner(s) (claimants(s)) of a mining claim has/have complied with 30 U.S.C. 28f and 43 CFR part 3835 and is/are entitled to perform assessment work in lieu of paying the maintenance fee for the mining claims listed on this form.

ROUTINE USES: The BLM will only disclose this information in accordance with the provisions at 43 CFR 2.231(b) and (c).

EFFECT OF NOT PROVIDING INFORMATION: Disclosure of the requested information is required by 30 U.S.C. 28f and 43 CFR part 3835 for those claimants qualified to request the small miner waiver allowed. Failure to submit all the requested information or to complete this form will delay the BLM's processing of the form and may preclude the BLM's acceptance of the maintenance fee waiver request, which may result in forfeiture of the mining claim or site by the claimant.

The Paperwork Reduction Act requires us to inform you that:

The BLM collects this information to determine whether or not you are qualified for waiver of maintenance fees.

Submission of the requested information is necessary to obtain or retain a benefit.

You do not have to respond to this or any other Federal agency-sponsored information collection unless it displays a currently valid OMB control number.

BURDEN HOURS STATEMENT: Public reporting burden for this form is estimated to average 20 minutes per response, including the time for reviewing instructions, gathering and maintaining data, and completing and reviewing the form. You may submit comments regarding the burden estimate or any other aspect of this form to: U.S. Department of the Interior, Bureau of Land Management (1004-0114), Bureau Information Collection Clearance Officer (WO-630), Mail Stop 401 LS, 1849 C St., N.W., Washington, D.C. 20240.

RECEIVED
BLM WYOMING STATE OFFICE
2019 AUG 29 A 8 59 I
PHOENIX, ARIZONA

Change of address notification:

Current Address

PHYLLIS BILLETER
18279 S COUNTRY CLUB DR.
PEEPLER VALLEY, ARIZONA 85362

Previous Address

PHYLLIS BILLETER
19364 N 600TH ST.
MONTROSE, ILLINOIS 62436

SIGNED



DATE

08.27.2019

RECEIVED
BIRMINGHAM STATE OFFICE
2019 AUG 29 A 9:59
PHOENIX, ARIZONA

Phyllis Billeter
PO Box 986
Yarnell, Arizona 85362

I, Phyllis Billeter, authorized and am aware that I am a claimant on the location notice for the following claims.

SATELLITE #5 AMC 424711

BIG NUGGET 1 AMC 430526

BIG NUGGET 2 AMC 430527

BIG NUGGET 3 AMC 430528

BIG NUGGET 4 AMC 430529

BIG NUGGET 5 AMC 430530


RECEIVED
BLM STATE OFFICE
2019 AUG 29 A 8:59
PHOENIX, ARIZONA

I have bonafide interest in the claims and I hold the claims independently for my own self-interest and in good faith. I certify that these claims are in no way being held for the benefit of a company, corporation, or another individual in order to gain additional acreage they are not entitled to in accordance with the law. I appoint Glen Billeter to act as my agent.

X 

Dated this 26 day of August, 2019

A. Rose Welsh, Notary
Signed this 26th Day
of August, 2019



Jill Clapp
2390 Pheasant Run Circle
Stockton, CA 95207

I, Jill Clapp, authorized and am aware that I am a claimant on the location notice for the following claims.

SATELLITE #5 AMC 424711

BIG NUGGET 1 AMC 430526

BIG NUGGET 2 AMC 430527

BIG NUGGET 5 AMC 430530


RECEIVED
BIRMINGHAM STATE OFFICE
2019 AUG 29 A 8 59
PHOENIX, ARIZONA

I have bonafide interest in the claims and I hold the claims independently for my own self-interest and in good faith. I certify that these claims are in no way being held for the benefit of a company, corporation, or another individual in order to gain additional acreage they are not entitled to in accordance with the law. I appoint Glen Billeter to act as my agent.

X  _____

Dated this 26 day of August, 2019

A. Rose Welsh, Notary
Signed this 26th Day
of August, 2019.



Christopher Pitcher
19364 N 600th St
Montrose, Illinois 62445

I, Christopher Pitcher, authorized and am aware that I am a claimant on the location notice for the following claims.

SATELLITE #5 AMC 424711

BIG NUGGET 1 AMC 430526

BIG NUGGET 2 AMC 430527

BIG NUGGET 5 AMC 430530

I have bonafide interest in the claims and I hold the claims independently for my own self-interest and in good faith. I certify that these claims are in no way being held for the benefit of a company, corporation, or another individual in order to gain additional acreage they are not entitled to in accordance with the law. I appoint Glen Billeter to act as my agent.

X 

Dated this 13 day of AUGUST, 2019

PHOENIX, ARIZONA

2019 AUG 29 A 8:59

RECEIVED
RI MA STATE OFFICE

City / County of Norfolk
Commonwealth/State of Virginia
The foregoing instrument was acknowledged
Before me this 13th day of August
2019 by:

Christopher Pitcher
(name of person seeking acknowledgement)

Ojetta Fleming-Weaver
Notary Public
My commission expires 05/31/2020





Wanda Pitcher
19364 N 600th St
Montrose, Illinois 62445

I, Wanda Pitcher, authorized and am aware that I am a claimant on the location notice for the following claims.

SATELLITE #5 AMC 424711

BIG NUGGET 1 AMC 430526

BIG NUGGET 2 AMC 430527

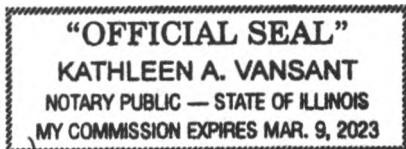
BIG NUGGET 4 AMC 430529


BIG NUGGET 5 AMC 430530

I have bonafide interest in the claims and I hold the claims independently for my own self-interest and in good faith. I certify that these claims are in no way being held for the benefit of a company, corporation, or another individual in order to gain additional acreage they are not entitled to in accordance with the law. I appoint Glen Billeter to act as my agent.

x 

Dated this 23RD day of August, 2019





RECEIVED
BIRMINGHAM OFFICE
2019 AUG 29 A 8:59
PHOENIX, ARIZONA

Wesley Pitcher
19364 N 600th St
Montrose, Illinois 62445

I, Wesley Pitcher, authorized and am aware that I am a claimant on the location notice for the following claims.

SATELLITE #5 AMC 424711

BIG NUGGET 1 AMC 430526

BIG NUGGET 2 AMC 430527

BIG NUGGET 4 AMC 430529

BIG NUGGET 5 AMC 430530

I have bonafide interest in the claims and I hold the claims independently for my own self-interest and in good faith. I certify that these claims are in no way being held for the benefit of a company, corporation, or another individual in order to gain additional acreage they are not entitled to in accordance with the law. I appoint Glen Billeter to act as my agent.

x Wesley Pitcher

Dated this 23 day of Aug, 2019



Kathleen A. Vansant

PHOENIX, ARIZONA

2019 AUG 29 A 8:59

RECEIVED
BLM AZ STATE OFFICE

Amanda Waddell
156 County Road
1125 E.
Jewett, Illinois 62436

I, Amanda Waddell, authorized and am aware that I am a claimant on the location notice for the following claims.

BIG NUGGET 1 AMC 430526

BIG NUGGET 2 AMC 430527

BIG NUGGET 5 AMC 430530

I have bonafide interest in the claims and I hold the claims independently for my own self-interest and in good faith. I certify that these claims are in no way being held for the benefit of a company, corporation, or another individual in order to gain additional acreage they are not entitled to in accordance with the law. I appoint Glen Billeter to act as my agent.

x Amanda Waddell

Dated this 23 day of August, 2019



Kathleen A. Van Sant

RECEIVED
RIMMEL STATE OFFICE
2019 AUG 29 A 8:59
PHOENIX, ARIZONA


Brandon Waddell
156 County Road
1125 E.
Jewett, Illinois 62436

I, Brandon Waddell, authorized and am aware that I am a claimant on the location notice for the following claims.

BIG NUGGET 1 AMC 430526


BIG NUGGET 5 AMC 430530

I have bonafide interest in the claims and I hold the claims independently for my own self-interest and in good faith. I certify that these claims are in no way being held for the benefit of a company, corporation, or another individual in order to gain additional acreage they are not entitled to in accordance with the law. I appoint Glen Billeter to act as my agent.



Dated this 23 day of August, 2019





PHOENIX, ARIZONA

2019 AUG 29 A 9:00

RECEIVED
BIRMINGHAM STATE OFFICE

UNITED STATES
DEPARTMENT OF THE INTERIOR
BUREAU OF LAND MANAGEMENT
MAINTENANCE FEE WAIVER CERTIFICATION

FORM APPROVED
OMB NO. 1004-0114

Expires: January 31, 2020

SEE INSTRUCTIONS ON PAGE 2

217

SC
413523
420809
424709
424710
2019 SC

- This small miner waiver is filed for the assessment year beginning on September 1, 2017 and ending on September 1, 2018.
- The undersigned and all related parties owned ten or fewer mining claims, mill, or tunnel sites located and maintained on Federal lands in the United States of America on September 1, 2017.
- The undersigned have performed the assessment work required by law for each mining claim listed prior to filing this waiver and understand that by filing this form, the undersigned must file an affidavit of assessment work with the Bureau of Land Management (BLM) by the December 30th following the filing of this waiver.
- The undersigned understand that if the assessment work obligation has not yet come due under 30 U.S.C. 28 (for those claims in their first assessment year only), a notice of intent to hold reciting this condition must be recorded by the December 30th following the filing of this waiver.
- The undersigned understand that mill and tunnel sites may also be listed on this waiver and be waived from payment of the maintenance fee, and that a notice of intent to hold for these sites is required to be filed with the BLM by the December 30th following the filing of this waiver.
- The undersigned understand and acknowledge that pursuant to 43 U.S.C. 1212 and 18 U.S.C. 1001, the filing or recording of a false, fictitious, or fraudulent document with the BLM may result in a fine of up to \$250,000, a prison term not to exceed five years, or both.
- The mining claims, mill or tunnel sites for which this waiver from payment of the maintenance fees is requested are:

CLAIM OR SITE NAME	BLM RECORDATION SERIAL NUMBER
1. <u>Midnite Express</u>	<u>413-525 (913)</u>
2. <u>Midnite Express # 2</u>	<u>420-809</u>
3. <u>Midnite Express # 3</u>	<u>424-709</u>
4. <u>Midnite Express # 4</u>	<u>424-710</u>
5.	
6.	
7.	
8.	
9.	
10.	

RECEIVED
BLM AZ STATE OFFICE
2018 AUG 27 P 2:54
PHOENIX, ARIZONA

The owner(s) (claimants) of the above mining claims and sites are:

4cc Pete Winner
(Owner's Name - Please Print)
P.O. Box 85
(Owner's Mailing Address)

Pete Winner
(Owner's Signature)
Pinedale WY 82941
(City) (State) (Zip Code)

3cc Linda Winner
(Owner's Name - Please Print)
P.O. Box 85
(Owner's Mailing Address)

Linda Winner
(Owner's Signature)
Pinedale WY 82941
(City) (State) (Zip Code)

WRD on 9/24/18 WVR
PB

AC 483 AC 247 added - 1 missing signature
ENTERED INTO COMPUTER
PB


(Owner's Name - Please Print)
(Owner's Mailing Address)
(Owner's Name - Please Print)
(Owner's Mailing Address)

(Owner's Signature)
(City) (State) (Zip Code)
(Owner's Signature)
(City) (State) (Zip Code)

NW/PB

mer
. Box 85
edale, WY
82941

CERTIFIED MAIL



7015 0640 0002 1958 7104



1000



85004

U.S. POSTAGE PAID
FCM LETTER
PINEDALE, WY
82941
SEP 20, 18
AMOUNT

\$3.95

R2304Y122675-02

RECEIVED
BLM AZ STATE OFFICE


2018 SEP 24 P 2:38

PHOENIX, ARIZONA

BLM STATE OFFICE
one north central AVE.
Phoenix, Arizona suite 800

85004-4427

850044427 0041



UNITED STATES
DEPARTMENT OF THE INTERIOR
BUREAU OF LAND MANAGEMENT

MAINTENANCE FEE WAIVER CERTIFICATION

SEE INSTRUCTIONS ON PAGE 2

FORM APPROVED
OMB NO. 1004-0114

Expires: October 31, 2016

217

413525
420809
424709
424711

[Handwritten signature]

Current Form Rec'd 8-21-18
2018

- This small miner waiver is filed for the assessment year beginning on September 1, ~~2017~~, and ending on September 1, ~~2018~~.
- The undersigned and all related parties owned ten or fewer mining claims, mill, or tunnel sites located and maintained on Federal lands in the United States of America on September ~~1, 2017~~ 2019.
- The undersigned have performed the assessment work required by law for each mining claim listed prior to filing this waiver and understand that by filing this form, the undersigned must file an affidavit of assessment work with the Bureau of Land Management (BLM) by the December 30th following the filing of this waiver.
- The undersigned understand that if the assessment work obligation has not yet come due under 30 U.S.C. 28 (for those claims in their first assessment year only), a notice of intent to hold reciting this condition must be recorded by the December 30th following the filing of this waiver.
- The undersigned understand that mill and tunnel sites may also be listed on this waiver and be waived from payment of the maintenance fee, and that a notice of intent to hold for these sites is required to be filed with the BLM by the December 30th following the filing of this waiver.
- The undersigned understand and acknowledge that pursuant to 43 U.S.C. 1212 and 18 U.S.C. 1001, the filing or recording of a false, fictitious, or fraudulent document with the BLM may result in a fine of up to \$250,000, a prison term not to exceed five years, or both.
- The mining claims, mill or tunnel sites for which this waiver from payment of the maintenance fees is requested are:

CLAIM OR SITE NAME	BLM RECORDATION SERIAL NUMBER
1. <i>Midnite Express</i>	<i>413-525 (913)</i>
2. <i>Midnite Express #2</i>	<i>420-809</i>
3. <i>Midnite Express #3</i>	<i>424-709</i>
4. <i>Midnite Express #4</i>	<i>424-710</i>
5.	
6.	
7.	
8.	
9.	
10.	

RECEIVED
BLM STATE OFFICE
PHOENIX, ARIZONA
2018 AUG 13 P 2:15

The owner(s) (claimants) of the above mining claims and sites are:

4x Pete Winner
 (Owner's Name - Please Print)
P.O. Box 85 Pinedale, WY 82941
 (Owner's Mailing Address)

Pete Winner
 (Owner's Signature)

 (City) (State) (Zip Code)

3x Linda Winner
 (Owner's Name - Please Print)
P.O. Box 85
 (Owner's Mailing Address)

Linda Winner
 (Owner's Signature)
Pinedale *WY* *82941*
 (City) (State) (Zip Code)

(Owner's Name - Please Print)

(Owner's Signature)

(Owner's Mailing Address)

(City)

(State)

(Zip Code)

(Owner's Name - Please Print)

(Owner's Signature)

(Owner's Mailing Address)

(City)

(State)

(Zip Code)

ENTERED INTO COMPUTER

NW/PS

(Owner's Name - Please Print)	(Owner's Signature)		
(Owner's Mailing Address)	(City)	(State)	(Zip Code)
(Owner's Name - Please Print)	(Owner's Signature)		
(Owner's Mailing Address)	(City)	(State)	(Zip Code)
(Owner's Name - Please Print)	(Owner's Signature)		
(Owner's Mailing Address)	(City)	(State)	(Zip Code)
(Owner's Name - Please Print)	(Owner's Signature)		
(Owner's Mailing Address)	(City)	(State)	(Zip Code)

18 U.S.C. 1001 and 43 U.S.C. 1212 make it a crime for any person knowingly and willfully to make to any department or agency of the United States any false, fictitious or fraudulent statements or representations as to any matter within its jurisdiction.

INSTRUCTIONS

1. This certification is made under the provisions of 43 U.S.C. § 1744 and 30 U.S.C. §28-28k and the regulations thereunder (43 CFR Part 3830).
2. The claimant(s) must fill in the dates in paragraph 1 for the beginning and ending of the assessment year for which this waiver is sought.
3. The claimant(s) must fill in the date in paragraph 2 for the beginning of the assessment year for which this waiver is sought.
4. All claim and site names and BLM serial numbers must be listed for the mining claims, mill sites, and tunnel sites for which the waiver is sought.
5. All owners of the mining claims, mill sites, and tunnel sites and their addresses must be given.
6. This waiver form must be signed by all the claimants or their designated agent, in original form. If an agent is designated, a notarized designation of agent, signed by all of the claimants with proper address given, must be submitted with this waiver.
7. This form must be filed no later than September 1st for the upcoming assessment year in the BLM State Office where the mining claims or sites are recorded, or the waiver cannot be granted by the BLM. (Example: To obtain a waiver for the assessment year 2012, which begins on September 1, 2011, you must qualify for and file for a waiver no later than September 1, 2011, in the proper BLM State Office.)
8. For all mining claims which require assessment work, you must record an affidavit of labor on or before the December 30th immediately following the filing of this waiver. For all other mining claims or sites waived, you must record a notice of intent to hold on or before the December 30th immediately following the filing of this waiver.
9. Mill and tunnel sites may also be listed on this waiver and be waived from payment of the maintenance fee. A notice of intent to hold for these sites is required to be filed by the December 30th following the filing of this waiver.

FOR OFFICIAL USE ONLY

UNITED STATES
DEPARTMENT OF THE INTERIOR
BUREAU OF LAND MANAGEMENT
MAINTENANCE FEE WAIVER CERTIFICATION

mc 413525
A20809
A24709

FORM APPROVED
OMB NO. 1004-0114
Expires: January 31, 2020

SEE INSTRUCTIONS ON PAGE 2

- This small miner waiver is filed for the assessment year beginning on September 1, 2018 and ending on September 1, 2019.
- The undersigned and all related parties owned ten or fewer mining claims, mill, or tunnel sites located and maintained on Federal lands in the United States of America on September 1, 2018.
- The undersigned have performed the assessment work required by law for each mining claim listed prior to filing this waiver and understand that by filing this form, the undersigned must file an affidavit of assessment work with the Bureau of Land Management (BLM) by the December 30th following the filing of this waiver.
- The undersigned understand that if the assessment work obligation has not yet come due under 30 U.S.C. 28 (for those claims in their first assessment year only), a notice of intent to hold reciting this condition must be recorded by the December 30th following the filing of this waiver.
- The undersigned understand that mill and tunnel sites may also be listed on this waiver and be waived from payment of the maintenance fee, and that a notice of intent to hold for these sites is required to be filed with the BLM by the December 30th following the filing of this waiver.
- The undersigned understand and acknowledge that pursuant to 43 U.S.C. 1212 and 18 U.S.C. 1001, the filing or recording of a false, fictitious, or fraudulent document with the BLM may result in a fine of up to \$250,000, a prison term not to exceed five years, or both.
- The mining claims, mill or tunnel sites for which this waiver from payment of the maintenance fees is requested are:

CLAIM OR SITE NAME	BLM RECORDATION SERIAL NUMBER
1. <u>Midnite Express</u>	<u>413-525</u>
2. <u>Midnite Express #2</u>	<u>420-809</u>
3. <u>Midnite Express #3</u>	<u>424-709</u>
4. <u>Midnite Express #4</u>	<u>424-710</u>
5.	
6.	
7.	
8.	
9.	
10.	

RECEIVED
 BLM AZ STATE OFFICE
 2018 SEP 24 P 2:38
 PHOENIX, ARIZONA

The owner(s) (claimant(s)) of the above mining claims and sites are:

Pete Winner

(Owner's Name - Please Print)

Pete Winner

(Owner's Signature)

P.O. Box 85

(Owner's Mailing Address)

Pinedale

(City)

WY

(State)

82941

(Zip Code)

Linda Winner

(Owner's Name - Please Print)

Linda Winner

(Owner's Signature)

P.O. Box 85

(Owner's Mailing Address)

Pinedale

(City)

WY

(State)

82941

(Zip Code)

(Owner's Name - Please Print)

(Owner's Signature)

(Owner's Mailing Address)

This WMR Cures the one we received on 8/27/18 which was missing Linda Winner's signature. Ac 247 removed.

(Owner's Name - Please Print)

(Owner's Signature)

(Owner's Mailing Address)

(City)

(State)

(Zip Code)

ENTERED SEP 26 2018

AC 247 REMOVED
WMR CURED

(Owner's Name - Please Print)

(Owner's Signature)

(Owner's Mailing Address)

(City)

(State)

(Zip Code)

(Owner's Name - Please Print)

(Owner's Signature)

(Owner's Mailing Address)

(City)

(State)

(Zip Code)

(Owner's Name - Please Print)

(Owner's Signature)

(Owner's Mailing Address)

(City)

(State)

(Zip Code)

(Owner's Name - Please Print)

(Owner's Signature)

(Owner's Mailing Address)

(City)

(State)

(Zip Code)

18 U.S.C. 1001 and 43 U.S.C. 1212 make it a crime for any person knowingly and willfully to make to any department or agency of the United States any false, fictitious or fraudulent statements or representations as to any matter within its jurisdiction.

INSTRUCTIONS


1. This certification is made under the provisions of 43 U.S.C. § 1744 and 30 U.S.C. § 28-28k and the regulations thereunder (43 CFR Part 3830)
2. The claimant(s) must fill in the dates in paragraph 1 for the beginning and ending of the assessment year for which this waiver is sought.
3. The claimant(s) must fill in the date in paragraph 2 for the beginning of the assessment year for which this waiver is sought.
4. All claim and site names and BLM serial numbers must be listed for the mining claims, mill sites, and tunnel sites for which the waiver is sought.
5. All owners of the mining claims, mill sites, and tunnel sites and their addresses must be given.
6. This waiver form must be signed by all the claimants or their designated agent, in original form. If an agent is designated, a notarized designation of agent, signed by all of the claimants with proper address given, must be submitted with this waiver.
7. This form must be filed no later than September 1st for the upcoming assessment year in the BLM State Office where the mining claims or sites are recorded, or the waiver cannot be granted by the BLM (Example: To obtain a waiver for the assessment year 2012, which begins on September 1, 2011, you must qualify for and file for a waiver no later than September 1, 2011, in the proper BLM State Office.)
8. For all mining claims which require assessment work, you must record an affidavit of labor on or before the December 30th immediately following the filing of this waiver. For all other mining claims or sites waived, you must record a notice of intent to hold on or before the December 30th immediately following the filing of this waiver.
9. Mill and tunnel sites may also be listed on this waiver and be waived from payment of the maintenance fee. A notice of intent to hold for these sites is required to be filed by the December 30th following the filing of this waiver.

FOR OFFICIAL USE ONLY

Winner
Box 85
date, etc

82941
RECEIVED
BLM AZ STATE OFFICE
2018 AUG 27 P 2:54

PHOENIX, ARIZONA



7015 0640 0002 1957 0984



1000



85004

U.S. POSTAGE PAID
FCM LETTER
PINEDALE, WY
82941
AUG 22, 18
AMOUNT

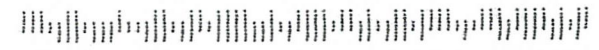
\$3.95

R2304Y122675-02

BLM
DIV OF LANDS, MINRLS, ENERGY
ONE CENTRAL AVE
Phoenix, AZ

85004-4427

850044427 0041



UNITED STATES
DEPARTMENT OF THE INTERIOR
BUREAU OF LAND MANAGEMENT

MAINTENANCE FEE WAIVER CERTIFICATION

SEE INSTRUCTIONS ON PAGE 2

FORM APPROVED
OMB NO. 1004-0114

Expires: January 31, 2020

217

SC

413525
420809
424709
42471

[Handwritten signature]

2019 SC

- This small miner waiver is filed for the assessment year beginning on September 1, 2017 and ending on September 1, 2018.
- The undersigned and all related parties owned ten or fewer mining claims, mill, or tunnel sites located and maintained on Federal lands in the United States of America on September 1, 2017-18.
- The undersigned have performed the assessment work required by law for each mining claim listed prior to filing this waiver and understand that by filing this form, the undersigned must file an affidavit of assessment work with the Bureau of Land Management (BLM) by the December 30th following the filing of this waiver.
- The undersigned understand that if the assessment work obligation has not yet come due under 30 U.S.C. 28 (for those claims in their first assessment year only), a notice of intent to hold reciting this condition must be recorded by the December 30th following the filing of this waiver.
- The undersigned understand that mill and tunnel sites may also be listed on this waiver and be waived from payment of the maintenance fee, and that a notice of intent to hold for these sites is required to be filed with the BLM by the December 30th following the filing of this waiver.
- The undersigned understand and acknowledge that pursuant to 43 U.S.C. 1212 and 18 U.S.C. 1001, the filing or recording of a false, fictitious, or fraudulent document with the BLM may result in a fine of up to \$250,000, a prison term not to exceed five years, or both.
- The mining claims, mill or tunnel sites for which this waiver from payment of the maintenance fees is requested are:

CLAIM OR SITE NAME	BLM RECORDATION SERIAL NUMBER
1. <u>Midnite Express</u>	<u>413-525 (913)</u>
2. <u>Midnite Express # 2</u>	<u>420-809</u>
3. <u>Midnite Express # 3</u>	<u>424-709</u>
4. <u>Midnite Express # 4</u>	<u>424-710</u>
5.	
6.	
7.	
8.	
9.	
10.	

RECEIVED
BLM AZ STATE OFFICE
2018 AUG 27 P 2:54
PHOENIX, ARIZONA

The owner(s) (claimants) of the above mining claims and sites are:

4cc Pete Winner
(Owner's Name - Please Print)
P.O. Box 85
(Owner's Mailing Address)

Pete Winner
(Owner's Signature)
Pinedale WY 82941
(City) (State) (Zip Code)

3cc Linda Winner
(Owner's Name - Please Print)
P.O. Box 85
(Owner's Mailing Address)

Linda Winner
(Owner's Signature)
Pinedale WY 82941
(City) (State) (Zip Code)

(Owner's Name - Please Print)

(Owner's Mailing Address)

(Owner's Signature)

(City) (State) (Zip Code)

Ac 483 Ac 247 added - 1 missing signature
ENTERED INTO COMPUTER
PB

(Owner's Name - Please Print)

(Owner's Mailing Address)

(Owner's Signature)

(City) (State) (Zip Code)

(Continued on page 2)

NW/PB

UNITED STATES
DEPARTMENT OF THE INTERIOR
BUREAU OF LAND MANAGEMENT

MAINTENANCE FEE WAIVER CERTIFICATION

SEE INSTRUCTIONS ON PAGE 2

FORM APPROVED
OMB NO. 1004-0114

Expires: January 31, 2020

413523
420809
424709
424710
SC
2019 SC

217

JMK

- This small miner waiver is filed for the assessment year beginning on September 1, ~~2017~~ and ending on September 1, ~~2018~~.
- The undersigned and all related parties owned ten or fewer mining claims, mill, or tunnel sites located and maintained on Federal lands in the United States of America on September 1, ~~2017-18~~.
- The undersigned have performed the assessment work required by law for each mining claim listed prior to filing this waiver and understand that by filing this form, the undersigned must file an affidavit of assessment work with the Bureau of Land Management (BLM) by the December 30th following the filing of this waiver.
- The undersigned understand that if the assessment work obligation has not yet come due under 30 U.S.C. 28 (for those claims in their first assessment year only), a notice of intent to hold reciting this condition must be recorded by the December 30th following the filing of this waiver.
- The undersigned understand that mill and tunnel sites may also be listed on this waiver and be waived from payment of the maintenance fee, and that a notice of intent to hold for these sites is required to be filed with the BLM by the December 30th following the filing of this waiver.
- The undersigned understand and acknowledge that pursuant to 43 U.S.C. 1212 and 18 U.S.C. 1001, the filing or recording of a false, fictitious, or fraudulent document with the BLM may result in a fine of up to \$250,000, a prison term not to exceed five years, or both.
- The mining claims, mill or tunnel sites for which this waiver from payment of the maintenance fees is requested are:

CLAIM OR SITE NAME	BLM RECORDATION SERIAL NUMBER
1. Midnite Express	413-525 (913)
2. Midnite Express # 2	420-809
3. Midnite Express # 3	424-709
4. Midnite Express # 4	424-710
5.	
6.	
7.	
8.	
9.	
10.	

RECEIVED
BLM AZ STATE OFFICE
2018 AUG 27 P 2:54
PHOENIX, ARIZONA

The owner(s) (claimants) of the above mining claims and sites are:

4cc Pete Winner
(Owner's Name - Please Print)
P.O. Box 85
(Owner's Mailing Address)

Pete Winner
(Owner's Signature)
Pinedale WY 82941
(City) (State) (Zip Code)

3cc Linda Winner
(Owner's Name - Please Print)
P.O. Box 85
(Owner's Mailing Address)

Linda Winner
(Owner's Signature)
Pinedale WY 82941
(City) (State) (Zip Code)

(Owner's Name - Please Print)

(Owner's Mailing Address)

(Owner's Signature)

(City) (State) (Zip Code)

AC 483
AC 247 added - 1 missing signature
ENTERED INTO COMPUTER
PB

(Owner's Name - Please Print)

(Owner's Mailing Address)

(Owner's Signature)

(City) (State) (Zip Code)

(Continued on page 2)

NW/PB

Winner
Box 85
Pinedale, WY

82941
RECEIVED
BLM AZ STATE OFFICE
2018 AUG 27 P 2:54

PHOENIX, ARIZONA

CERTIFIED MAIL



7015 0640 0002 1957 0984



1000



85004

U.S. POSTAGE PAID
FCM LETTER
PINEDALE, WY
82941
AUG 22, 18
AMOUNT

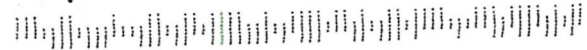
\$3.95

R2304Y122675-02

BLM
DIV OF LANDS, MINRLS, ENERGY
ONE CENTRAL AVE
Phoenix, AZ

85004-4427

8500434427 0041



UNITED STATES
DEPARTMENT OF THE INTERIOR
BUREAU OF LAND MANAGEMENT
MAINTENANCE FEE WAIVER CERTIFICATION

SEE INSTRUCTIONS ON PAGE 2

Anc 413525
A20809
A24709

FORM APPROVED
OMB NO. 1004-0114
Expires: January 31, 2020

Attached to
217 [Signature]

- This small miner waiver is filed for the assessment year beginning on September 1, 2018 and ending on September 1, 2019.
- The undersigned and all related parties owned ten or fewer mining claims, mill, or tunnel sites located and maintained on Federal lands in the United States of America on September 1, 2018.
- The undersigned have performed the assessment work required by law for each mining claim listed prior to filing this waiver and understand that by filing this form, the undersigned must file an affidavit of assessment work with the Bureau of Land Management (BLM) by the December 30th following the filing of this waiver.
- The undersigned understand that if the assessment work obligation has not yet come due under 30 U.S.C. 28 (for those claims in their first assessment year only), a notice of intent to hold reciting this condition must be recorded by the December 30th following the filing of this waiver.
- The undersigned understand that mill and tunnel sites may also be listed on this waiver and be waived from payment of the maintenance fee, and that a notice of intent to hold for these sites is required to be filed with the BLM by the December 30th following the filing of this waiver.
- The undersigned understand and acknowledge that pursuant to 43 U.S.C. 1212 and 18 U.S.C. 1001, the filing or recording of a false, fictitious, or fraudulent document with the BLM may result in a fine of up to \$250,000, a prison term not to exceed five years, or both.
- The mining claims, mill or tunnel sites for which this waiver from payment of the maintenance fees is requested are

CLAIM OR SITE NAME	BLM RECORDATION SERIAL NUMBER
1. <u>Midnite Express</u>	<u>413-525</u>
2. <u>Midnite Express #2</u>	<u>420-809</u>
3. <u>Midnite Express #3</u>	<u>424-709</u>
4. <u>Midnite Express #4</u>	<u>424-710</u>
5.	
6.	
7.	
8.	
9.	
10.	

RECEIVED
BLM AZ STATE OFFICE
2018 SEP 24 P 2:38
PHOENIX, ARIZONA

The owner(s) (claimants) of the above mining claims and sites are:

Pete Winner

(Owner's Name - Please Print)

Pete Winner

(Owner's Signature)

P.O. Box 85

(Owner's Mailing Address)

Pinedale

(City)

WY

(State)

82941

(Zip Code)

Linda Winner

(Owner's Name - Please Print)

Linda Winner

(Owner's Signature)

P.O. Box 85

(Owner's Mailing Address)

Pinedale

(City)

WY

(State)

82941

(Zip Code)

(Owner's Name - Please Print)

(Owner's Signature)

(Owner's Mailing Address)

This WFR cures the one we received on 8/27/18 which was missing Linda Winner's signature. Ac 247 removed, ps

ENTERED SEP 26 2018

(Owner's Name - Please Print)

Ac 247 removed WFR CURED PB

(Owner's Signature)

(Owner's Mailing Address)

(City)

(State)

(Zip Code)

(Owner's Name - Please Print)	(Owner's Signature)
(Owner's Mailing Address)	(City) (St)
(Owner's Name - Please Print)	(Owner's Signature)
(Owner's Mailing Address)	(City) (St)
(Owner's Name - Please Print)	(Owner's Signature)
(Owner's Mailing Address)	(City) (St)
(Owner's Name - Please Print)	(Owner's Signature)
(Owner's Mailing Address)	(City) (St)

18 U.S.C. 1001 and 43 U.S.C. 1212 make it a crime for any person knowingly and willfully to make to any department or agency false, fictitious or fraudulent statements or representations as to any matter within its jurisdiction.

INSTRUCTIONS

1. This certification is made under the provisions of 43 U.S.C. § 1744 and 30 U.S.C. §28-28k and the regulations thereunder (43 CFR 15.101-15.103).
2. The claimant(s) must fill in the dates in paragraph 1 for the beginning and ending of the assessment year for which this waiver is sought.
3. The claimant(s) must fill in the date in paragraph 2 for the beginning of the assessment year for which this waiver is sought.
4. All claim and site names and BLM serial numbers must be listed for the mining claims, mill sites, and tunnel sites for which the waiver is sought.
5. All owners of the mining claims, mill sites, and tunnel sites and their addresses must be given.
6. This waiver form must be signed by all the claimants or their designated agent, in original form. If an agent is designated, a notarized affidavit, signed by all of the claimants with proper address given, must be submitted with this waiver.
7. This form must be filed no later than September 1st for the upcoming assessment year in the BLM State Office where the mining claims are recorded, or the waiver cannot be granted by the BLM. (Example: To obtain a waiver for the assessment year 2012, which begins on September 1, 2011, you must qualify for and file for a waiver no later than September 1, 2011, in the proper BLM State Office.)
8. For all mining claims which require assessment work, you must record an affidavit of labor on or before the December 30th immediately following the filing of this waiver. For all other mining claims or sites waived, you must record a notice of intent to hold on or before the December 30th following the filing of this waiver.
9. Mill and tunnel sites may also be listed on this waiver and be waived from payment of the maintenance fee. A notice of intent to hold on or before the December 30th following the filing of this waiver.

FOR OFFICIAL USE

Winner
P.O. Box 85
Pinedale, WY
82941

CERTIFIED MAIL



7015 0640 0002 1958 7104



1000



85004

U.S. POSTAGE PAID
FCM LETTER
PINEDALE, WY
82941
SEP 20, 18
AMOUNT

\$3.95

R2304Y122675-02


RECEIVED
BLM AZ STATE OFFICE

2018 SEP 24 P 2:38

PHOENIX, ARIZONA

BLM STATE OFFICE
One North Central Ave.
Phoenix, Arizona suite 800
85004-4427

850044427 0041



217

413525
420809
424709
424710

MAINTENANCE FEE WAIVER CERTIFICATION

FORM APPROVED
OMB NO. 1004-0114

Expires: October 31, 2016

SEE INSTRUCTIONS ON PAGE 2

Current Form Rec'd 8-27-18
2018
WVR is missing one Signat PB

- This small miner waiver is filed for the assessment year beginning on September 1, ~~2017~~ and ending on September 1, ~~2018~~ ^{2017 2019}
- The undersigned and all related parties owned ten or fewer mining claims, mill, or tunnel sites located and maintained on Federal lands in the United States of America on September 1, ~~2017~~ ²⁰¹⁹
- The undersigned have performed the assessment work required by law for each mining claim listed prior to filing this waiver and understand that by filing this form, the undersigned must file an affidavit of assessment work with the Bureau of Land Management (BLM) by the December 30th following the filing of this waiver.
- The undersigned understand that if the assessment work obligation has not yet come due under 30 U.S.C. 28 (for those claims in their first assessment year only), a notice of intent to hold reciting this condition must be recorded by the December 30th following the filing of this waiver.
- The undersigned understand that mill and tunnel sites may also be listed on this waiver and be waived from payment of the maintenance fee, and that a notice of intent to hold for these sites is required to be filed with the BLM by the December 30th following the filing of this waiver.
- The undersigned understand and acknowledge that pursuant to 43 U.S.C. 1212 and 18 U.S.C. 1001, the filing or recording of a false, fictitious, or fraudulent document with the BLM may result in a fine of up to \$250,000, a prison term not to exceed five years, or both.
- The mining claims, mill or tunnel sites for which this waiver from payment of the maintenance fees is requested are:

CLAIM OR SITE NAME	BLM RECORDATION SERIAL NUMBER
1. <i>Midnite Express</i>	413-525 (913)
2. <i>Midnite Express #2</i>	420-809
3. <i>Midnite Express #3</i>	424-709
4. <i>Midnite Express #4</i>	424-710
5.	
6.	
7.	
8.	
9.	
10.	

RECEIVED
BLM AZ STATE OFFICE
2018 AUG 13 P 2:15
PHOENIX, ARIZONA

The owner(s) (claimants) of the above mining claims and sites are:

4x Pete Winner
 (Owner's Name - Please Print)
P.O. Box 85 Pinedale, WY 82941
 (Owner's Mailing Address)

Pete Winner
 (Owner's Signature)

 (City) (State) (Zip Code)

3x Linda Winner
 (Owner's Name - Please Print)
P.O. Box 85
 (Owner's Mailing Address)

Linda Winner
 (Owner's Signature)
Pinedale *WY* *82941*
 (City) (State) (Zip Code)

(Owner's Name - Please Print)

(Owner's Signature)

(Owner's Mailing Address)

(City)

(State)

(Zip Code)

(Owner's Name - Please Print)

(Owner's Signature)

(Owner's Mailing Address)

(City)

(State)

(Zip Code)

ENTERED INTO COMPUTER

NW/PB

(Owner's Name - Please Print)	(Owner's Signature)		
(Owner's Mailing Address)	(City)	(State)	(Zip Code)
(Owner's Name - Please Print)	(Owner's Signature)		
(Owner's Mailing Address)	(City)	(State)	(Zip Code)
(Owner's Name - Please Print)	(Owner's Signature)		
(Owner's Mailing Address)	(City)	(State)	(Zip Code)
(Owner's Name - Please Print)	(Owner's Signature)		
(Owner's Mailing Address)	(City)	(State)	(Zip Code)

18 U.S.C. 1001 and 43 U.S.C. 1212 make it a crime for any person knowingly and willfully to make to any department or agency of the United States any false, fictitious or fraudulent statements or representations as to any matter within its jurisdiction.

INSTRUCTIONS

1. This certification is made under the provisions of 43 U.S.C. § 1744 and 30 U.S.C. §28-28k and the regulations thereunder (43 CFR Part 3830).
2. The claimant(s) must fill in the dates in paragraph 1 for the beginning and ending of the assessment year for which this waiver is sought.
3. The claimant(s) must fill in the date in paragraph 2 for the beginning of the assessment year for which this waiver is sought.
4. All claim and site names and BLM serial numbers must be listed for the mining claims, mill sites, and tunnel sites for which the waiver is sought.
5. All owners of the mining claims, mill sites, and tunnel sites and their addresses must be given.
6. This waiver form must be signed by all the claimants or their designated agent, in original form. If an agent is designated, a notarized designation of agent, signed by all of the claimants with proper address given, must be submitted with this waiver.
7. This form must be filed no later than September 1st for the upcoming assessment year in the BLM State Office where the mining claims or sites are recorded, or the waiver cannot be granted by the BLM. (Example: To obtain a waiver for the assessment year 2012, which begins on September 1, 2011, you must qualify for and file for a waiver no later than September 1, 2011, in the proper BLM State Office.)
8. For all mining claims which require assessment work, you must record an affidavit of labor on or before the December 30th immediately following the filing of this waiver. For all other mining claims or sites waived, you must record a notice of intent to hold on or before the December 30th immediately following the filing of this waiver.
9. Mill and tunnel sites may also be listed on this waiver and be waived from payment of the maintenance fee. A notice of intent to hold for these sites is required to be filed by the December 30th following the filing of this waiver.

FOR OFFICIAL USE ONLY

Winner
Box 85
Pinedale, WY

82941
RECEIVED
BLM AZ STATE OFFICE
2010 AUG 27 P 2:54

PHOENIX, ARIZONA

CERTIFIED MAIL



7015 0640 0002 1957 0984



1000



85004

U.S. POSTAGE PAID
FCM LETTER
PINEDALE, WY
82941
AUG 22, 18
AMOUNT

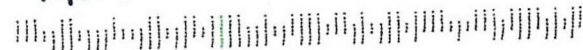
\$3.95

R2304Y122675-02

BLM
DIV OF LANDS, MINRLS, ENERGY
ONE CENTRAL AVE
Phoenix, AZ

85004-4427

8500434427 0041



UNITED STATES
DEPARTMENT OF THE INTERIOR
BUREAU OF LAND MANAGEMENT

MAINTENANCE FEE WAIVER CERTIFICATION

SEE INSTRUCTIONS ON PAGE 2

FORM APPROVED
OMB NO. 1004-0114
Expires: January 31, 2020

217

SC
413525
420809
424709

[Handwritten signature]

2019 SC

- This small miner waiver is filed for the assessment year beginning on September 1, ~~2017~~ and ending on September 1, ~~2018~~.
- The undersigned and all related parties owned ten or fewer mining claims, mill, or tunnel sites located and maintained on Federal lands in the United States of America on September 1, ~~2017~~.
- The undersigned have performed the assessment work required by law for each mining claim listed prior to filing this waiver and understand that by filing this form, the undersigned must file an affidavit of assessment work with the Bureau of Land Management (BLM) by the December 30th following the filing of this waiver.
- The undersigned understand that if the assessment work obligation has not yet come due under 30 U.S.C. 28 (for those claims in their first assessment year only), a notice of intent to hold reciting this condition must be recorded by the December 30th following the filing of this waiver.
- The undersigned understand that mill and tunnel sites may also be listed on this waiver and be waived from payment of the maintenance fee, and that a notice of intent to hold for these sites is required to be filed with the BLM by the December 30th following the filing of this waiver.
- The undersigned understand and acknowledge that pursuant to 43 U.S.C. 1212 and 18 U.S.C. 1001, the filing or recording of a false, fictitious, or fraudulent document with the BLM may result in a fine of up to \$250,000, a prison term not to exceed five years, or both.
- The mining claims, mill or tunnel sites for which this waiver from payment of the maintenance fees is requested are:

CLAIM OR SITE NAME	BLM RECORDATION SERIAL NUMBER
1. <i>Midnite Express</i>	413-525 (913)
2. <i>Midnite Express # 2</i>	420-809
3. <i>Midnite Express # 3</i>	424-709
4. <i>Midnite Express # 4</i>	424-710
5.	
6.	
7.	
8.	
9.	
10.	

RECEIVED
BLM AZ STATE OFFICE
2019 AUG 27 P 2:54
PHOENIX, ARIZONA

The owner(s) (claimants) of the above mining claims and sites are:

4cc Pete Winner
(Owner's Name - Please Print)
P.O. Box 85
(Owner's Mailing Address)

Pete Winner
(Owner's Signature)
Pinedale *WY* *82941*
(City) (State) (Zip Code)

3cc Linda Winner
(Owner's Name - Please Print)
P.O. Box 85
(Owner's Mailing Address)

CURED on 9/24/18 WVR PB
(Owner's Signature)
Pinedale *WY* *82941*
(City) (State) (Zip Code)

(Owner's Name - Please Print)
(Owner's Mailing Address)

(Owner's Signature)
AC 483 *AC 247 added - 1 missing signature*
ENTERED INTO COMPUTER (State) (Zip Code)
PB

(Owner's Name - Please Print)
(Owner's Mailing Address)

(Owner's Signature)
(City) (State) (Zip Code)

(Continued on page 2)


NW/PB

Winner
Box 85
Pinedale, WY

82941
RECEIVED
BLM AZ STATE OFFICE
2018 AUG 27 P 2: 54

PHOENIX, ARIZONA

CERTIFIED MAIL



7015 0640 0002 1957 0984



1000



85004

U.S. POSTAGE PAID
FCM LETTER
PINEDALE, WY
82941
AUG 22, 18
AMOUNT

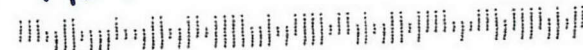
\$3.95

R2304Y122675-02

BLM
DIV OF LANDS, MINRLS, ENERGY
ONE CENTRAL AVE
Phoenix, AZ

85004-4427

8500494427 CO41



I, Phyllis Billeter, authorized and am aware that I am a claimant on the location notice for the following claims.

SATELLITE #5 AMC 424711

BIG NUGGET 1 AMC 430526

BIG NUGGET 2 AMC 430527

BIG NUGGET 3 AMC 430528

BIG NUGGET 4 AMC 430529

BIG NUGGET 5 AMC 430530

I have a bonafide interest in the claims and I hold the claims independently for my own self-interest and in good faith. I certify that these claims are in no way being held for the benefit of a company, corporation, or another individual in order to gain additional acreage they are not entitled to in accordance with the law. I also appoint Glen Billeter to act as my agent now and forever.

X

Phyllis Billeter

Phyllis Billeter

19250 N 600th Street

Montrose, Illinois 62445

PHOENIX, ARIZONA

2015 APR 17 P 3:06

RECEIVED
BLM AZ STATE OFFICE

I have satisfied myself as to the identity of Phyllis Billeter by showing a California Drivers license containing her photograph.

I further certify that she has executed this document in my presence at Chester, Canada this day of April, 2015.

RECEIVED
BLM AZ STATE OFFICE
2016 AUG 25 P 1:41

John W. Chandler

John W. Chandler, Q.C.

PHOENIX, ARIZONA

2015 AUG 21 A 9:03

RECEIVED
BLM AZ STATE OFFICE

Commissioner visited at pleasure of Secret Service

(20 000 - 275 - 4640)

I, Wes Pitcher, authorized and am aware that I am a claimant on the location notice for the following claims.

SATELLITE #5 AMC 424711

BIG NUGGET 1 AMC 430526

BIG NUGGET 2 AMC 430527

BIG NUGGET 4 AMC 430529

BIG NUGGET 5 AMC 430530

I have a bonafide interest in the claims and I hold the claims independently for my own self-interest and in good faith. I certify that these claims are in no way being held for the benefit of a company, corporation, or another individual in order to gain additional acreage they are not entered to in accordance with the law. I also appoint Glen Billeter to act as my agent now and forever.

x Wes Pitcher
Wes Pitcher

Dated this 21st day of April, 2015

Wes Pitcher
19364 N 600th St
Montrose, Illinois 62445



PHOENIX, ARIZONA

2016 AUG 21 A 9:03

RECEIVED
BLM AZ STATE OFFICE

PHOENIX, ARIZONA

2015 APR 27 P 1:54

RECEIVED
BLM AZ STATE OFFICE

PHOENIX, ARIZONA

2016 AUG 25 P 1:40

RECEIVED
BLM AZ STATE OFFICE

I, Wanda Pitcher, authorized and am aware that I am a claimant on the location notice for the following claims.

SATELLITE #5 AMC 424711

BIG NUGGET 1 AMC 430526

BIG NUGGET 2 AMC 430527

BIG NUGGET 4 AMC 430529

BIG NUGGET 5 AMC 430530

I have a bonafide interest in the claims and I hold the claims independently for my own self-interest and in good faith. I certify that these claims are in no way being held for the benefit of a company, corporation, or another individual in order to gain additional acreage they are not entitled to accordance with the law. I also appoint Glen Billeter to act as my agent now and forever

X Wanda Pitcher
Wanda Pitcher

Dated this 21st day of April, 2015

Wanda Pitcher
19364 N 600th St
Montrose, Illinois 62445



RECEIVED
BLM AZ STATE OFFICE
2015 AUG 21 A 9:03
PHOENIX, ARIZONA

RECEIVED
BLM AZ STATE OFFICE
2015 APR 27 P 1:55
PHOENIX, ARIZONA

RECEIVED
BLM AZ STATE OFFICE
2015 AUG 25 P 1:40
PHOENIX, ARIZONA

I, Christopher Pitcher, authorized and am aware that I am a claimant on the location notice for the following claims.

SATELLITE #5 AMC 424711

BIG NUGGET 1 AMC 430526

BIG NUGGET 2 AMC 430527

BIG NUGGET 5 AMC 430530

I have a bonafide interest in the claims and I hold the claims independently for my own self-interest and in good faith. I certify that these claims are in no way being held for the benefit of a company, corporation, or another individual in order to gain additional acreage they are not entitled to in accordance with the law. I also appoint Glen Billeter to act as my agent now and forever.

X Christopher Pitcher
Christopher Pitcher

Dated this 21st day of April, 2015

Christopher Pitcher

19364 N 600th St

Montrose, Illinois 62445



RECEIVED
BLM AZ STATE OFFICE
2015 AUG 21 A 9:03
PHOENIX, ARIZONA

RECEIVED
BLM AZ STATE OFFICE
2015 APR 21 P 1:55
PHOENIX, ARIZONA

RECEIVED
BLM AZ STATE OFFICE
2016 AUG 25 P 1:40
PHOENIX, ARIZONA

I, AMANDA WADDELL, authorized and am aware that I am a claimant on the location notice for the following claims.

BIG NUGGET 1 AMC 430526

BIG NUGGET 2 AMC 430527

BIG NUGGET 5 AMC 430530

I have a bonafide interest in the claims and I hold the claims independently for my own self-interest and in good faith. I certify that these claims are in no way being held for the benefit of a company, corporation, or another individual in order to gain additional acreage they are not entitled to in accordance with the law. I also appoint Glen Billeter to act as my agent now and forever.

X *Amanda Waddell*
Amanda Waddell

Dated this 21st day of April, 2015

Amanda Waddell
156 County Road 1125 E
Jewell, Illinois 62436

"OFFICIAL SEAL"
KATHLEEN A VANSANT
NOTARY PUBLIC, STATE OF ILLINOIS
MY COMMISSION EXPIRES 3/09/19

PHOENIX, ARIZONA

RECEIVED
BLM AZ STATE OFFICE
2015 AUG 21 A 9:03

PHOENIX, ARIZONA

RECEIVED
BLM AZ STATE OFFICE
2015 APR 27 P 1:55

PHOENIX, ARIZONA

2016 AUG 25 P 1:40


RECEIVED
BLM AZ STATE OFFICE

I, BRANDON WADDELL, authorized and am aware that I am a claimant on the location notice for the following claims.

BIG NUGGET 1 AMC 430526

BIG NUGGET 5 AMC 430530

I have a bonafide interest in the claims and I hold the claims independently for my own self-interest and in good faith. I certify that these claims are in no way being held for the benefit of a company, corporation, or another individual in order to gain additional acreage they are not entitled to in accordance with the law. I also appoint Glen Billeter to act as my agent now and forever.



Brandon Waddell

Dated this 21st day of April, 2015

Brandon Waddell
156 County Road 1125 E
Jewell, Illinois 62436

"OFFICIAL SEAL"
KATHLEEN A VANSANT
NOTARY PUBLIC, STATE OF ILLINOIS
MY COMMISSION EXPIRES 3/09/19

RECEIVED
BLM AZ STATE OFFICE
2016 AUG 21 A 9:03
PHOENIX, ARIZONA

RECEIVED
BLM AZ STATE OFFICE
2015 APR 27 P 1:55
PHOENIX, ARIZONA

RECEIVED
BLM AZ STATE OFFICE
2016 AUG 25 P 1:40
PHOENIX, ARIZONA

UNITED STATES
DEPARTMENT OF THE INTERIOR
BUREAU OF LAND MANAGEMENT

FORM APPROVED
OMB NO.: 1004-0114
Expires: October 31, 2016

AMC 418685

424709

AFFIDAVIT OF ANNUAL ASSESSMENT WORK

430526

WHEN RECORDED, MAIL DOCUMENT TO:

NAME: Jill Clapp

ADDRESS: PO Box 986

CITY, STATE, ZIP: Yarnell, Arizona 85362

FOR COUNTY RECORDER'S USE

No. of Claims 10

x \$10/claim

Total due BLM \$ 100

TO ALL WHOM IT MAY CONCERN:

1. The undersigned certifies that at least \$100 per claim was expended for development, labor and improvements, or equivalent value added, as the annual assessment work for the assessment year ending September 1, 2018 for the following contiguous unpatented mining claim(s), located in the County of Yavapai, in the State of Arizona.

BLM Serial No.	Name of Claim	Tp	Rg	Sec	Mer	County Recordation Book and Page No.	Date
AMC418685	SATELLITE #1	9N	2W	3	MYC		
AMC418686	SATELLITE #2	9N	2W	3	MYC		
AMC418687	SATELLITE #3	9N	2W	3	MYC		
AMC418688	SATELLITE #4	9N	2W	3	MYC		
AMC424711	SATELLITE #5	9N	2W	3	MYC		
AMC430526	BIG NUGGET 1	9N	2W	3	MYC		
AMC430527	BIG NUGGET 2	9N	2W	3	MYC		
AMC430528	BIG NUGGET 3	9N	2W	3	MYC		
AMC430529	BIG NUGGET 4	9N	2W	3	MYC		
AMC430530	BIG NUGGET 5	9N	2W	2	MYC		

RECEIVED
 AUG 21 9:03
 PHOENIX, ARIZONA
 STATE OFFICE

NO. OF CLAIMS 10
 AMOUNT 100⁰⁰
 RECEIPT NO. 4240517
 INIT PER
 BLM-ASO

(Continued on page 2)

ENTERED
 AUG 30 2018
 BY: [Signature]

2. Type of labor and improvements (specify what was done and give the total value for that labor and improvement to show at least \$100 for each claim). If a geological, geochemical, or geophysical survey was performed, as per 30 U.S.C. 28-1, reference the title of the report of survey, give cost and date of the survey and report, and indicate it was filed with the County Recorder:

Description of Work Performed	Value of Work Performed	Date Work Was Performed
Repair of access road (Satellite 1-5, Big Nugget 1-5) for Reclamation	1117.30	10//10,11,12

3. Name and mailing address of each person who performed the labor and improvements:

Name (please print)
Glen Billeter

Current Mailing Address (please print)
PO Box 986 Yarnell, Arizona 85362

RECEIVED
 PHOENIX, ARIZONA
 2018 AUG 21 A 9 05
 PIMA AZ STATE OFFICE

4. Name and mailing address of each person who holds and claims the subject mining claim(s) for the valuable minerals contained therein. Be sure to indicate if there is a change of address:

Name (please print)

Current Mailing Address (please print)

Glen Billeter

P.O Box 986 Yarnell, Arizona 85362-0986 (see attached change)

Phyllis Billeter

19250 N 600th St. Montrose, Illinois 62445

Jill Clapp

2390 Pheasant Run Circle Stockton, California 95207

Wanda Pitcher

19364 N 600th St. Montrose, Illinois 62445

Wes Pitcher

19364 N 600th St. Montrose, Illinois 62445

Christopher Pitcher

19364 N 600th St. Montrose, Illinois 62445

Amanda Waddell

156 County Road 1125 E Jewell, Illinois 62436

Brandon Waddell

156 County Road 1125 E Jewell, Illinois 62436

5. The undersigned testifies that on the date of September 01, 2018, all monuments required by law were erected upon the subject claim(s), and all notices required by law were posted on the subject claim(s) or copies thereof were in place, and at said date, each corner monument bore or contained

markings sufficient to appropriately designate the corner of the claim to which it pertains and the name of the claim(s).

I hereby certify under penalty of perjury under the laws of the State of Arizona that the foregoing statements are true and correct:

[Signature] Date: Aug 20, 2018
(Signature of person responsible for above statement)

Title 18 U.S.C. 1001 and 43 U.S.C. 1212 make it a crime for any person knowingly and willfully to make to any department or agency of the United States any false, fictitious or fraudulent statements or representations as to any matter within its jurisdiction.


Notary Block

SUBSCRIBED AND SWORN TO before me, this 20 day of August 20 18

By: [Signature]
(Signature of Affiant)

Title: Notary

My Commission Expires: 2-17-2022



INSTRUCTIONS

- 1. This is an optional form that may be used to satisfy the requirements for the Bureau of Land Management (BLM) under the provisions of 43 U.S.C. §1744 and 30 U.S.C. §28-28d and the regulations thereunder (43 CFR part 3835). Since local and State laws may vary, you should contact your local and State agencies where the claims are located to ensure all applicable laws and requirements are satisfied.
- 2. The claimant(s) must fill in the date in paragraph 1 for the applicable assessment year and the county and state where the claims are located.
- 3. All claim names, BLM serial numbers, legal descriptions, and original county recording information must be listed for the claims pertaining to this assessment notice.
- 4. The claimant(s) must complete paragraph 2 listing all labor or improvements which was performed on or did benefit the subject mining claims. The value and date of the labor or improvements must also be listed. The total amount of labor or improvements can be listed, but the total expenditure must equal at least \$100 for each claim.
- 5. The names and current mailing addresses of the person(s) performing the labor shall be listed in paragraph 3.
- 6. The name and current mailing address of each owner (claimant) of the claims shall be listed in paragraph 4. The mailing address shall be the owner's address and not the address of an agent or anyone representing the claimant. Be sure to note if there has been a change of address.
- 7. Paragraph 5 shall be completed to show the date it was verified that all monuments required by law were properly erected, all notices were posted, and that corners were appropriately designated for all claims listed.
- 8. An exact legible reproduction or duplicate (other than microfilm or other electronic media) of this affidavit or another type of affidavit of assessment work that you file or will file in the county where each claim is located, must be filed with the BLM on or before December 30 of the calendar year in which the assessment year ends. For mill or tunnel sites, a separate notice of intent to hold must be filed with the BLM on or before December 30. Requirements for filing a notice of intent to hold can be found at 43 CFR 3835.33.
- 9. A processing fee of \$10 for each claim listed must be remitted to the BLM along with this or any other affidavit of assessment work.

RECEIVED
STATE OF ARIZONA
AUG 21 4 08 PM '18
COUNTY OF YAVAPAI

NOTICES

THE PRIVACY ACT and 43 CFR 2.48(d) require that you be furnished with the following information in connection with the information requested by this form.

AUTHORITY: 30 U.S.C. §28-28d and 43 CFR part 3835 permit collection of the information requested by this form.

PRINCIPAL PURPOSE: The BLM will use the information you provide to document compliance with 43 U.S.C. 1744 and that assessment work has been completed in accordance with 30 U.S.C. § 28-28d and 43 CFR part 3835 in lieu of paying the maintenance fee for the mining claims listed on this form.

ROUTINE USES: The BLM will only disclose this information in accordance with the provisions at 43 CFR 2.56(b) and (c).

EFFECT OF NOT PROVIDING INFORMATION: Disclosure of the requested information is required by 30 U.S.C. § 28-28d and 43 CFR part 3835 for claimants qualified to perform assessment work in lieu of paying the maintenance fee. Failure to submit all the requested information or to complete this form will delay the BLM's processing of the form and may preclude the BLM's acceptance of the assessment work information, which may result in forfeiture of the mining claim(s) by the claimant.

THE PAPERWORK REDUCTION ACT requires us to inform you that:

Use of this form is optional. You must perform assessment if a waiver to pay the maintenance fee has been requested. This form is provided to help you attest that annual assessment work has been completed in lieu of paying the maintenance fee for your claim(s). Submission of the requested information is necessary to obtain or retain a benefit.

You do not have to respond to this or any other Federal agency-sponsored information collection unless it displays a valid OMB control number.

BURDEN HOURS STATEMENT: The estimated public reporting burden for this form is 30 minutes per response, including the time for reviewing instructions, gathering and maintaining data, and completing and reviewing the form. You may submit comments regarding the burden estimate or any other aspect of this form to: U.S. Department of the Interior, Bureau of Land Management (1004-0114), Bureau Information Collection Clearance Officer (WO-630), 1849 C Street, N.W., Room 2134LM, Washington, D.C. 20240.

RECEIVED
BLM AZ STATE OFFICE
2010 AUG 21 A 9:06
PHOENIX, ARIZONA


United States Department of the Interior
Bureau of Land Management

DIV OF LANDS, MINRLS & ENERGY

ONE N CENTRAL AVE

PHOENIX, AZ 85004 -4427

Phone: 602-417-9200

Receipt

No:

4240517

Transaction #: 4355926	
Date of Transaction: 08/21/2018	
CUSTOMER:	
GLEN BILLETER PO BOX 986 YARNELL, AZ 85362-0986 US	

LINE #	QTY	DESCRIPTION	REMARKS	UNIT PRICE	TOTAL
1	1.00	LOCATABLE MINERALS / MINING CLAIMS-NOT NEW-UNADJUD, ONE AUTH NO. ONLY / MINING CLAIM MONEY RECEIVED CASES: AMC418685/\$100.00	2018 POL AND WAIVER/10	- n/a -	100.00
TOTAL:					\$100.00

PAYMENT INFORMATION					
NOTE: Items will appear on credit card statement as "Bureau of Land Mgmt CO".					
1	AMOUNT:	100.00	POSTMARKED:	N/A	
	TYPE:	CREDIT CARD	RECEIVED:	08/21/2018	
	NAME:	BILLETER, GLEN PO BOX 986 YARNELL AZ 85362-0986 US			
	CARD NO:	XXXXXXXXXXXX1124	AUTH CODE:	062312	
	NAME ON CARD:	GLEN BILLETER			
	SIGNATURE:				

REMARKS

This receipt was generated by the automated BLM Collections and Billing System and is a paper representation of a portion of the official electronic record contained therein.

AFFIDAVIT OF ANNUAL ASSESSMENT WORK

AMC 413525
420809
424710

WHEN RECORDED, MAIL DOCUMENT TO:

NAME: Pete Winner

ADDRESS: P.O. Box 85

CITY, STATE, ZIP: Pinedale, WY 82941

FOR COUNTY RECORDER'S USE

No. of Claims _____

x \$10/claim

Total due BLM \$ _____

TO ALL WHOM IT MAY CONCERN:

1. The undersigned certifies that at least \$100 per claim was expended for development, labor and improvements, or equivalent value added, as the annual assessment work for the assessment year ending September 1, 2018 for the following contiguous unpatented mining claim(s), located in the County of Yavapai, in the State of Arizona.

BLM Serial No.	Name of Claim	Tp Rg Sec Mer				County Recordation Book and Page No.	Date
		Example: 13N 5E 14 MDM					
413-525	Midnite Express	10N	2W	13			
420-809	Midnite Express #2	10N	2W	13			
424-809	Midnite Express #3	10N	2W	24			
424-710	Midnite Express #4	10N	2W	24			

RECEIVED
BLM AZ STATE OFFICE
2018 AUG 13 P 2:15
PHOENIX, ARIZONA

4235844

(Continued on page 2)

ENTERED
AUG 23 2018
BY: [Signature]

2. Type of labor and improvements (specify what was done and give the total value for that labor, and improvement to show at least \$100 for each claim). If a geological, geochemical, or geophysical survey was performed, as per 30 U.S.C. 28-1, reference the title of the report of survey, give cost and date of the survey and report, and indicate it was filed with the County Recorder:

Description of Work Performed	Value of Work Performed	Date Work Was Performed
Mined on all 4 claims, fixed washed out road.	\$7,200.00	5-18 to 7-18

3. Name and mailing address of each person who performed the labor and improvements:

Name (please print)

Same as below

Current Mailing Address (please print)

4. Name and mailing address of each person who holds and claims the subject mining claim(s) for the valuable minerals contained therein. Be sure to indicate if there is a change of address:

Name (please print)

Pete Winner

Linda Winner

Current Mailing Address (please print)

P.O. box 85 Pinedale, WY 82941

P.O. box 85 Pinedale, WY 82941

5. The undersigned testifies that on the date of Sep 1, 2015, all monuments required by law were erected upon the subject claim(s), and all notices required by law were posted on the subject claim(s) or copies thereof were in place, and at said date, each corner monument bore or contained

markings sufficient to approximately designate the corner of the claim which it pertains and the name of the claim(s).


I hereby certify under penalty of perjury under the laws of the State of Arizona that the foregoing statements are true and correct:

Pete Wilson Paul Wimmer Date: _____
(Signature of person responsible for above statement)

Title 18 U.S.C. 1001 and 43 U.S.C. 1212 make it a crime for any person knowingly and willfully to make to any department or agency of the United States any false, fictitious or fraudulent statements or representations as to any matter within its jurisdiction.

Notary Block

SUBSCRIBED AND SWORN TO before me, this 7th day of August 2018
By: [Signature]
(Signature of Affiant)
Title: Notary
My Commission Expires: 9/30/18



INSTRUCTIONS

- 1. This is an optional form that may be used to satisfy the requirements for the Bureau of Land Management (BLM) under the provisions of 43 U.S.C. §1744 and 30 U.S.C. §28-28d and the regulations thereunder (43 CFR part 3835). Since local and State laws may vary, you should contact your local and State agencies where the claims are located to ensure all applicable laws and requirements are satisfied.
- 2. The claimant(s) must fill in the date in paragraph 1 for the applicable assessment year and the county and state where the claims are located.
- 3. All claim names, BLM serial numbers, legal descriptions, and original county recording information must be listed for the claims pertaining to this assessment notice.
- 4. The claimant(s) must complete paragraph 2 listing all labor or improvements which was performed on or did benefit the subject mining claims. The value and date of the labor or improvements must also be listed. The total amount of labor or improvements can be listed, but the total expenditure must equal at least \$100 for each claim.
- 5. The names and current mailing addresses of the person(s) performing the labor shall be listed in paragraph 3.
- 6. The name and current mailing address of each owner (claimant) of the claims shall be listed in paragraph 4. The mailing address shall be the owner's address and not the address of an agent or anyone representing the claimant. Be sure to note if there has been a change of address.
- 7. Paragraph 5 shall be completed to show the date it was verified that all monuments required by law were properly erected, all notices were posted, and that corners were appropriately designated for all claims listed.
- 8. An exact legible reproduction or duplicate (other than microfilm or other electronic media) of this affidavit or another type of affidavit of assessment work that you file or will file in the county where each claim is located, must be filed with the BLM on or before December 30 of the calendar year in which the assessment year ends. For mill or tunnel sites, a separate notice of intent to hold must be filed with the BLM on or before December 30. Requirements for filing a notice of intent to hold can be found at 43 CFR 3835.33.
- 9. A processing fee of \$10 for each claim listed must be remitted to the BLM along with this or any other affidavit of assessment work.

RECEIVED
BLM STATE OFFICE
MAY 15 P 2:15
DENVER, ARIZONA

NOTICES

THE PRIVACY ACT and 43 CFR 2.48(d) require that you be furnished with the following information in connection with the information requested by this form.

AUTHORITY: 30 U.S.C. §28-28d and 43 CFR part 3835 permit collection of the information requested by this form.

PRINCIPAL PURPOSE: The BLM will use the information you provide to document compliance with 43 U.S.C. 1744 and that assessment work has been completed in accordance with 30 U.S.C. § 28-28d and 43 CFR part 3835 in lieu of paying the maintenance fee for the mining claims listed on this form.

ROUTINE USES: The BLM will only disclose this information in accordance with the provisions at 43 CFR 2.56(b) and (c).

EFFECT OF NOT PROVIDING INFORMATION: Disclosure of the requested information is required by 30 U.S.C. § 28-28d and 43 CFR part 3835 for claimants qualified to perform assessment work in lieu of paying the maintenance fee. Failure to submit all the requested information or to complete this form will delay the BLM's processing of the form and may preclude the BLM's acceptance of the assessment work information, which may result in forfeiture of the mining claim(s) by the claimant.

THE PAPERWORK REDUCTION ACT requires us to inform you that:

Use of this form is optional. You must perform assessment if a waiver to pay the maintenance fee has been requested. This form is provided to help you attest that annual assessment work has been completed in lieu of paying the maintenance fee for your claim(s). Submission of the requested information is necessary to obtain or retain a benefit.

You do not have to respond to this or any other Federal agency-sponsored information collection unless it displays a valid OMB control number.

BURDEN HOURS STATEMENT: The estimated public reporting burden for this form is 30 minutes per response, including the time for reviewing instructions, gathering and maintaining data, and completing and reviewing the form. You may submit comments regarding the burden estimate or any other aspect of this form to: U.S. Department of the Interior, Bureau of Land Management (1004-0114), Bureau Information Collection Clearance Officer (WO-630), 1849 C Street, N.W., Room 2134LM, Washington, D.C. 20240.

P.O. Box 85
Pinedale, WY

RECEIVED
BLM AZ STATE OFFICE 82941
2018 AUG 13 P 2:15

PHOENIX, ARIZONA

CERTIFIED MAIL



7015 0640 0002 1956 9773



1000



85004

U.S. POSTAGE
PAID
PINEDALE, WY
82941
AUG 08, 18
AMOUNT
\$3.95
R2305K136707-8

BLM state office
1 North central Ave
Suite 800
Phoenix, AZ

8500434427 0041

85.9941 x 1442.7

United States Department of the Interior
Bureau of Land Management
 DIV OF LANDS, MINRLS & ENERGY
 ONE N CENTRAL AVE
 PHOENIX, AZ 85004 -4427
 Phone: 602-417-9200

Receipt

No: 4235844

Transaction #: 4351209	
Date of Transaction: 08/15/2018	
CUSTOMER:	
	PETE WINNER PO BOX 85 PINEDALE, WY 82941-0085 US

LINE #	QTY	DESCRIPTION	REMARKS	UNIT PRICE	TOTAL
1	1.00	LOCATABLE MINERALS / MINING CLAIMS- NOT NEW-UNADJUD, ONE AUTH NO. ONLY / MINING CLAIM MONEY RECEIVED CASES: AMC413525/\$40.00		- n/a -	40.00
TOTAL:					\$40.00

PAYMENT INFORMATION			
1	AMOUNT:	40.00	POSTMARKED: N/A
	TYPE:	CHECK	RECEIVED: 08/13/2018
	CHECK NO:	17755434767	
	NAME:	WINNER, PETE PO BOX 85 PINEDALE WY 82941-0085 US	

REMARKS
WAIVER HAS EXPIRED / PLS FILLOUT NEW ONE AND RETURN ASAP / THANK YOU

This receipt was generated by the automated BLM Collections and Billing System and is a paper representation of a portion of the official electronic record contained therein.

(October 2013)

DEPARTMENT OF THE INTERIOR
BUREAU OF LAND MANAGEMENT

FORM APPROVED
OMB NO.: 1004-0114
Expires: October 31, 2016

AFFIDAVIT OF ANNUAL ASSESSMENT WORK

413525

420809

424709

WHEN RECORDED, MAIL DOCUMENT TO:

NAME: Pete Winner

ADDRESS: P.O. Box 85

CITY, STATE, ZIP: Pinedale, WY
82941

FOR COUNTY RECORDER'S USE

No. of Claims _____

x \$10/claim

Total due BLM \$ _____

TO ALL WHOM IT MAY CONCERN:

1. The undersigned certifies that at least \$100 per claim was expended for development, labor and improvements, or equivalent value added, as the annual assessment work for the assessment year ending September 1, 2018 for the following contiguous unpatented mining claim(s), located in the County of Yavapai, in the State of Arizona.

BLM Serial No.	Name of Claim	Tp Rg Sec Mer				County Recordation Book and Page No.	Date
		Example: 13N 5E 14 MDM					
413-525	Midnite Express	10N	2W	13			
420-809	Midnite Express 2 [#]	10N	2W	13			
424-709	Midnite Express 3 [#]	10N	2W	24			
424-710	Midnite Express 4 [#]	10N	2W	24			

RECEIVED
PLM RECORDS OFFICE
2011 OCT 17 P 2:51
PHOENIX, ARIZONA

3998634

(Continued on page 2)

INTERIOR
OCT 23 2017
BY: RAM

2. Type of labor and improvements (specify what was done and give the total value for that labor and improvement to show at least \$100 for each claim). If a geological, geochemical, or geophysical survey was performed, as per 30 U.S.C. 28-1, reference the title of the report of survey, give cost and date of the survey and report, and indicate it was filed with the County Recorder:

Description of Work Performed	Value of Work Performed	Date Work Was Performed
<i>Fixed Access road because of flash Flood damage. Moved Boulders and Mined all 4 claims.</i>	<i>1,500</i>	

3. Name and mailing address of each person who performed the labor and improvements:

Name (please print)

Some as below

Current Mailing Address (please print)

4. Name and mailing address of each person who holds and claims the subject mining claim(s) for the valuable minerals contained therein. Be sure to indicate if there is a change of address:

Name (please print)

Pete Winner
Linda Winner

Current Mailing Address (please print)

P.O. Box 85 Pinedale, WY 82941
P.O. Box 85 Pinedale, WY 82941

RECEIVED
 DEPARTMENT OF
 LAND AND MINING
 PHOENIX, ARIZONA
 OCT 17 P 2:57

5. The undersigned testifies that on the date of September 1, 2016, all monuments required by law were erected upon the subject claim(s), and all notices required by law were posted on the subject claim(s) or copies thereof were in place, and at said date, each corner monument bore or contained

markings sufficient to appropriately designate the corner of the claim which it pertains and the name of the claim(s).

I hereby certify under penalty of perjury under the laws of the State of Arizona that the foregoing statements are true and correct:

Pete Williams - Linda Winner 10-9-17 Date: 10-9-17
(Signature of person responsible for above statement)

Title 18 U.S.C. 1001 and 43 U.S.C. 1212 make it a crime for any person knowingly and willfully to make to any department or agency of the United States any false, fictitious or fraudulent statements or representations as to any matter within its jurisdiction.

Notary Block


SUBSCRIBED AND SWORN TO before me, this 9 day of October 2017

By: Bridget Johnson
(Signature of Affiant)

State of Wyoming County of Sublette
Subscribed and sworn before me on 10-9-17
(Date)
Bridget Johnson
(Notary Signature)

Title: New Act Rep

My Commission Expires: November 14 2020



INSTRUCTIONS

1. This is an optional form that may be used to satisfy the requirements for the Bureau of Land Management (BLM) under the provisions of 43 U.S.C. §1744 and 30 U.S.C. §28-28d and the regulations thereunder (43 CFR part 3835). Since local and State laws may vary, you should contact your local and State agencies where the claims are located to ensure all applicable laws and requirements are satisfied.
2. The claimant(s) must fill in the date in paragraph 1 for the applicable assessment year and the county and state where the claims are located.
3. All claim names, BLM serial numbers, legal descriptions, and original county recording information must be listed for the claims pertaining to this assessment notice.
4. The claimant(s) must complete paragraph 2 listing all labor or improvements which was performed on or did benefit the subject mining claims. The value and date of the labor or improvements must also be listed. The total amount of labor or improvements can be listed, but the total expenditure must equal at least \$100 for each claim.
5. The names and current mailing addresses of the person(s) performing the labor shall be listed in paragraph 3.
6. The name and current mailing address of each owner (claimant) of the claims shall be listed in paragraph 4. The mailing address shall be the owner's address and not the address of an agent or anyone representing the claimant. Be sure to note if there has been a change of address.
7. Paragraph 5 shall be completed to show the date it was verified that all monuments required by law were properly erected, all notices were posted, and that corners were appropriately designated for all claims listed.
8. An exact legible reproduction or duplicate (other than microfilm or other electronic media) of this affidavit or another type of affidavit of assessment work that you file or will file in the county where each claim is located, must be filed with the BLM on or before December 30 of the calendar year in which the assessment year ends. For mill or tunnel sites, a separate notice of intent to hold must be filed with the BLM on or before December 30. Requirements for filing a notice of intent to hold can be found at 43 CFR 3835.33.
9. A processing fee of \$10 for each claim listed must be remitted to the BLM along with this or any other affidavit of assessment work.

RECEIVED
OCT 17 P 2:57
PHOENIX, ARIZONA

NOTICES

THE PRIVACY ACT and 43 CFR 2.48(d) require that you be furnished with the following information in connection with the information requested by this form.

AUTHORITY: 30 U.S.C. §28-28d and 43 CFR part 3835 permit collection of the information requested by this form.

PRINCIPAL PURPOSE: The BLM will use the information you provide to document compliance with 43 U.S.C. 1744 and that assessment work has been completed in accordance with 30 U.S.C. § 28-28d and 43 CFR part 3835 in lieu of paying the maintenance fee for the mining claims listed on this form.

ROUTINE USES: The BLM will only disclose this information in accordance with the provisions at 43 CFR 2.56(b) and (c).

EFFECT OF NOT PROVIDING INFORMATION: Disclosure of the requested information is required by 30 U.S.C. § 28-28d and 43 CFR part 3835 for claimants qualified to perform assessment work in lieu of paying the maintenance fee. Failure to submit all the requested information or to complete this form will delay the BLM's processing of the form and may preclude the BLM's acceptance of the assessment work information, which may result in forfeiture of the mining claim(s) by the claimant.

THE PAPERWORK REDUCTION ACT requires us to inform you that:

Use of this form is optional. You must perform assessment if a waiver to pay the maintenance fee has been requested. This form is provided to help you attest that annual assessment work has been completed in lieu of paying the maintenance fee for your claim(s). Submission of the requested information is necessary to obtain or retain a benefit.

You do not have to respond to this or any other Federal agency-sponsored information collection unless it displays a valid OMB control number.

BURDEN HOURS STATEMENT: The estimated public reporting burden for this form is 30 minutes per response, including the time for reviewing instructions, gathering and maintaining data, and completing and reviewing the form. You may submit comments regarding the burden estimate or any other aspect of this form to: U.S. Department of the Interior, Bureau of Land Management (1004-0114), Bureau Information Collection Clearance Officer (WO-630), 1849 C Street, N.W., Room 2134LM, Washington, D.C. 20240.

RECEIVED
BLM INFORMATION SERVICE
2017 OCT 17 P 2:57
PHOENIX, ARIZONA

Pete Winner
P.O. Box 85
Pinedale WY

RECEIVED
BLM AZ STATE OFFICE

2017 OCT 17 P 2:57

PHOENIX, ARIZONA

7015 0640 0002 8871 9161

PLACE STICKER AT TOP OF ENVELOPE TO THE RIGHT
OF THE RETURN ADDRESS, FOLD AT DOTTED LINE

CERTIFIED MAIL



7015 0640 0002 8871 9161

T LAKE CITY UT 840

11 OCT 17 P



1000



85004

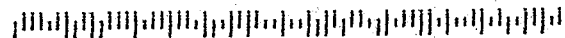
U.S. POSTAGE
PAID
PINEDALE, WY
82941
OCT 10 2017
AMOUNT

\$3.84

R2304Y122688-06

BLM STATE OFFICE
One N. Central Ave.
Phoenix, AZ 85004-4427
(claims dept.)

85004-442700



United States Department of the Interior
Bureau of Land Management
 DIV OF LANDS, MINRLS & ENERGY
 ONE N CENTRAL AVE
 PHOENIX, AZ 85004 -4427
 Phone: 602-417-9200

Receipt

No: 3998634

Transaction #: 4109030	
Date of Transaction: 10/18/2017	
CUSTOMER:	
	PETE WINNER PO BOX 85 PINEDALE, WY 82941-0085 US

LINE #	QTY	DESCRIPTION	REMARKS	UNIT PRICE	TOTAL
1	1.00	LOCATABLE MINERALS / MINING CLAIMS- NOT NEW-UNADJUD, ONE AUTH NO. ONLY / MINING CLAIM MONEY RECEIVED CASES: AMC413525/\$40.00	POL 2017/4	- n/a -	40.00
TOTAL:					\$40.00

PAYMENT INFORMATION					
1	AMOUNT:	40.00	POSTMARKED:	N/A	
	TYPE:	CHECK	RECEIVED:	10/17/2017	
	CHECK NO:	17654854424			
	NAME:	WINNER, PETE PO BOX 85 PINEDALE WY 82941-0085 US			

REMARKS

This receipt was generated by the automated BLM Collections and Billing System and is a paper representation of a portion of the official electronic record contained therein.

UNITED STATES
DEPARTMENT OF THE INTERIOR
BUREAU OF LAND MANAGEMENT

508

PER AMC 418685
AMC 424709
FORM APPROVED
OMB NO. 1004-0114
Expires: October 31, 2016
AMC 430526

MAINTENANCE FEE WAIVER CERTIFICATION

SEE INSTRUCTIONS ON PAGE 2

- This small miner waiver is filed for the assessment year beginning on September 1, 2017 and ending on September 1, 2018.
- The undersigned and all related parties owned ten or fewer mining claims, mill, or tunnel sites located and maintained on Federal lands in the United States of America on September 1, 2017.
- The undersigned have performed the assessment work required by law for each mining claim listed prior to filing this waiver and understand that by filing this form, the undersigned must file an affidavit of assessment work with the Bureau of Land Management (BLM) by the December 30th following the filing of this waiver.
- The undersigned understand that if the assessment work obligation has not yet come due under 30 U.S.C. 28 (for those claims in their first assessment year only), a notice of intent to hold reciting this condition must be recorded by the December 30th following the filing of this waiver.
- The undersigned understand that mill and tunnel sites may also be listed on this waiver and be waived from payment of the maintenance fee, and that a notice of intent to hold for these sites is required to be filed with the BLM by the December 30th following the filing of this waiver.
- The undersigned understand and acknowledge that pursuant to 43 U.S.C. 1212 and 18 U.S.C. 1001, the filing or recording of a false, fictitious, or fraudulent document with the BLM may result in a fine of up to \$250,000, a prison term not to exceed five years, or both.
- The mining claims, mill or tunnel sites for which this waiver from payment of the maintenance fees is requested are:

CLAIM OR SITE NAME	BLM RECORDATION SERIAL NUMBER
1. SATELLITE #1 ✓	AMC 418685
2. SATELLITE #2	AMC 418686
3. SATELLITE #3	AMC 418687
4. SATELLITE #4	AMC 418688
5. SATELLITE #5	AMC 424711
6. BIG NUGGET 1	AMC 430526
7. BIG NUGGET 2	AMC 430527
8. BIG NUGGET 3	AMC 430528
9. BIG NUGGET 4	AMC 430529
10. BIG NUGGET 5	AMC 430530

RECEIVED
 PHOENIX, ARIZONA
 2017 AUG 31 PM 1:45
 BLM STATE OFFICE

ENTERED
 Ac 483
 SEP 13 2017
 7-POAS ATTRACTED
 BY: RB

The owner(s) (claimants) of the above mining claims and sites are:

NW CHECK 10 CT
 GLEN BILLETER
 (Owner's Name - Please Print)
 PO BOX 986 ✓
 (Owner's Mailing Address)

6 CT
 PHYLLIS BILLETER
 (Owner's Name - Please Print)
 19250 N 600th ST. ✓
 (Owner's Mailing Address)

4 CT
 JILL CLAPP
 (Owner's Name - Please Print)
 2390 PHEASANT RUN CIRCLE ✓
 (Owner's Mailing Address)

6 CT
 WES PITCHER
 (Owner's Name - Please Print)
 19364 N 600th ST. ✓
 (Owner's Mailing Address)

G. Billeter
 (Owner's Signature)

YARNELL AZ 85362
 (City) (State) (Zip Code)

G. Billeter agent for Phyllis Billeter
 (Owner's Signature)

MONTROSE IL 62455
 (City) (State) (Zip Code)

G. Billeter agent for Jill Clapp
 (Owner's Signature)

STOCKTON CA 95207
 (City) (State) (Zip Code)

G. Billeter agent for Wes Pitcher
 (Owner's Signature)

MONTROSE IL 62455
 (City) (State) (Zip Code)

NW CHECK

POA # (4)

WANDA PITCHER 5ct
(Owner's Name - Please Print)

Sh. Bellet agent for Wanda Pitcher
(Owner's Signature)

19364 N 600th ST. ✓
(Owner's Mailing Address)

MONTROSE IL 62455
(City) (State) (Zip Code)

CHRISTOPHER PITCHER 4ct
(Owner's Name - Please Print)

Sh. Bellet agent for Christopher Pitcher
(Owner's Signature)

19364 N 600th ST. ✓
(Owner's Mailing Address)

MONTROSE IL 62455
(City) (State) (Zip Code)

AMANDA WADDELL 3ct
(Owner's Name - Please Print)

Sh. Bellet agent for Amanda Waddell
(Owner's Signature)

156 COUNTY ROAD 1125 E ✓
(Owner's Mailing Address)

JEWETT IL 62436
(City) (State) (Zip Code)

BRANDON WADDELL 2ct
(Owner's Name - Please Print)

Sh. Bellet agent for Brandon Waddell
(Owner's Signature)

156 COUNTY ROAD 1125 E ✓
(Owner's Mailing Address)

JEWETT IL 62436
(City) (State) (Zip Code)

18 U.S.C. 1001 and 43 U.S.C. 1212 make it a crime for any person knowingly and willfully to make to any department or agency of the United States any false, fictitious or fraudulent statements or representations as to any matter within its jurisdiction.

INSTRUCTIONS

1. This certification is made under the provisions of 43 U.S.C. § 1744 and 30 U.S.C. §28-28k and the regulations thereunder (43 CFR Part 3830).
2. The claimant(s) must fill in the dates in paragraph 1 for the beginning and ending of the assessment year for which this waiver is sought.
3. The claimant(s) must fill in the date in paragraph 2 for the beginning of the assessment year for which this waiver is sought.
4. All claim and site names and BLM serial numbers must be listed for the mining claims, mill sites, and tunnel sites for which the waiver is sought.
5. All owners of the mining claims, mill sites, and tunnel sites and their addresses must be given.
6. This waiver form must be signed by all the claimants or their designated agent, in original form. If an agent is designated, a notarized designation of agent, signed by all of the claimants with proper address given, must be submitted with this waiver.
7. This form must be filed no later than September 1st for the upcoming assessment year in the BLM State Office where the mining claims or sites are recorded, or the waiver cannot be granted by the BLM. (Example: To obtain a waiver for the assessment year 2012, which begins on September 1, 2011, you must qualify for and file for a waiver no later than September 1, 2011, in the proper BLM State Office.)
8. For all mining claims which require assessment work, you must record an affidavit of labor on or before the December 30th immediately following the filing of this waiver. For all other mining claims or sites waived, you must record a notice of intent to hold on or before the December 30th immediately following the filing of this waiver.
9. Mill and tunnel sites may also be listed on this waiver and be waived from payment of the maintenance fee. A notice of intent to hold for these sites is required to be filed by the December 30th following the filing of this waiver.

RECEIVED
STATE OFFICE
PHOENIX, ARIZONA
2011 AUG 31 10 14 45

FOR OFFICIAL USE ONLY

NOTICES

The **Privacy Act** and 43 CFR 2.48(d) require that you be furnished the following information in connection with the information requested by this form.

AUTHORITY: 30 U.S.C. 28f and 43 CFR part 3835 permit collection of the information requested by this form.

PRINCIPAL PURPOSE: The BLM will use the information you provide to verify that the owner(s) (claimants(s)) of a mining claim has/have complied with 30 U.S.C. 28f and 43 CFR part 3835 and is/are entitled to perform assessment work in lieu of paying the maintenance fee for the mining claims listed on this form.

ROUTINE USES: The BLM will only disclose this information in accordance with the provisions at 43 CFR 2.56(b) and (c).

EFFECT OF NOT PROVIDING INFORMATION: Disclosure of the requested information is required by 30 U.S.C. 28f and 43 CFR part 3835 for those claimants qualified to request the small miner waiver allowed. Failure to submit all the requested information or to complete this form will delay the BLM's processing of the form and may preclude the BLM's acceptance of the maintenance fee waiver request, which may result in forfeiture of the mining claim or site by the claimant.

The **Paperwork Reduction Act** requires us to inform you that:

The BLM collects this information to determine whether or not you are qualified for waiver of maintenance fees.

Submission of the requested information is necessary to obtain or retain a benefit.

You do not have to respond to this or any other Federal agency-sponsored information collection unless it displays a currently valid OMB control number.

BURDEN HOURS STATEMENT: Public reporting burden for this form is estimated to average 20 minutes per response, including the time for reviewing instructions, gathering and maintaining data, and completing and reviewing the form. You may submit comments regarding the burden estimate or any other aspect of this form to: U.S. Department of the Interior, Bureau of Land Management (1004-0114), Bureau Information Collection Clearance Officer (WO-630), Mail Stop 401 LS, 1849 C St., N.W., Washington, D.C. 20240.

RECEIVED
BLM AZ STATE OFFICE
2017 AUG 31 P 1:45
PHOENIX, ARIZONA

I, Phyllis Billeter, authorized and am aware that I am a claimant on the location notice for the following claims.

- SATELLITE #5 AMC 424711
- BIG NUGGET 1 AMC 430526
- BIG NUGGET 2 AMC 430527
- BIG NUGGET 3 AMC 430528
- BIG NUGGET 4 AMC 430529
- BIG NUGGET 5 AMC 430530

RECEIVED
BLM AZ STATE OFFICE
2011 AUG 31 P 1:45
PHOENIX, ARIZONA

I have a bonafide interest in the claims and I hold the claims independently for my own self-interest and in good faith. I certify that these claims are in no way being held for the benefit of a company, corporation, or another individual in order to gain additional acreage they are not entitled to in accordance with the law. I also appoint Glen Billeter to act as my agent now and forever.

X

Phyllis Billeter

RECEIVED
BLM AZ STATE OFFICE
2015 APR 17 P 3:06
PHOENIX, ARIZONA

Phyllis Billeter
19250 N 600th Street
Montrose, Illinois 62445

I have satisfied myself as to the identity of Phyllis Billeter by viewing a California Drivers license containing her photograph.

I further certify that she has executed this document in my presence at Costa, Nova Scotia Canada this day of April, 2015.

RECEIVED
BLM AZ STATE OFFICE
2016 AUG 25 P 1:41

John W. Chandler, Q.C.



Commissioner visited at pleasure of West Phoenix
(Tel 902-275-4640)

①

I, Jill Clapp, authorized and am aware that I am a claimant on the location notice for the following claims.

SATELLITE #5 AMC 424711

BIG NUGGET 1 AMC 430526

BIG NUGGET 2 AMC 430527

~~BIG NUGGET 3 AMC 430528~~ X

~~BIG NUGGET 4 AMC 430529~~ X

BIG NUGGET 5 AMC 430530

RECEIVED
BLM AZ STATE OFFICE
2011 AUG 31 P 1:45
PHOENIX, ARIZONA

I have a bonafide interest in the claims and I hold the claims independently for my own self-interest and in good faith. I certify that these claims are in no way being held for the benefit of a company, corporation, or another individual in order to gain additional acreage they are not entitled to in accordance with the law. I also appoint Glen Billeter to act as my agent now and forever.

X

Jill Clapp

APRIL 01/2015

RECEIVED
BLM AZ STATE OFFICE
2015 APR 17 P 3:05
PHOENIX, ARIZONA

Jill Clapp

2390 Pheasant Run Circle

Stockton, CA 95207

I have sataped myself as to the identity of Jill Clapp by stamping a California Drivers License containing her photograph.

I further certify that she has executed this documents in my presence at chota, now setia, Conddo this 17 day of april, 2015

PHOENIX, ARIZONA

J. W. Chandler

John W. Chandler, O.C.

RECEIVED
BLM AZ STATE OFFICE
2016 AUG 25 P 1:41

at pleasure of [unclear] Governor
(Tel 902-275-4640)

I, Wes Pitcher, authorized and am aware that I am a claimant on the location notice for the following claims.

SATELLITE #5 AMC 424711

BIG NUGGET 1 AMC 430526

BIG NUGGET 2 AMC 430527

BIG NUGGET 4 AMC 430529

BIG NUGGET 5 AMC 430530

I have a bonafide interest in the claims and I hold the claims independently for my own self-interest and in good faith. I certify that these claims are in no way being held for the benefit of a company, corporation, or another individual in order to gain additional acreage they are not entitled to in accordance with the law. I also appoint Glen Billeter to act as my agent now and forever.

x Wes Pitcher
Wes Pitcher

Dated this 21st day of April, 2015

Wes Pitcher

19364 N 600th St

Montrose, Illinois 62445

"OFFICIAL SEAL"
KATHLEEN A VANSANT
NOTARY PUBLIC, STATE OF ILLINOIS
MY COMMISSION EXPIRES 3/09/19

RECEIVED
BLM AZ STATE OFFICE
2015 APR 21 P 1:54
PHOENIX, ARIZONA

RECEIVED
BLM AZ STATE OFFICE
2015 AUG 25 P 1:40
PHOENIX, ARIZONA

RECEIVED
BLM AZ STATE OFFICE
2017 AUG 31 P 1:45
PHOENIX, ARIZONA

I, Wanda Pitcher, authorized and am aware that I am a claimant on the location notice for the following claims.

SATELLITE #5 AMC 424711

BIG NUGGET 1 AMC 430526

BIG NUGGET 2 AMC 430527

BIG NUGGET 4 AMC 430529

BIG NUGGET 5 AMC 430530

I have a bonafide interest in the claims and I hold the claims independently for my own self-interest and in good faith. I certify that these claims are in no way being held for the benefit of a company, corporation, or another individual in order to gain additional acreage they are not entitled to in accordance with the law. I also appoint Glen Billeter to act as my agent now and forever.

X Wanda Pitcher
Wanda Pitcher

Dated this 21st day of April, 2015\

Wanda Pitcher

19364 N 600th St

Montrose, Illinois 62445



RECEIVED
BLM AZ STATE OFFICE
2017 AUG 31 P 1:45
PHOENIX, ARIZONA

RECEIVED
BLM AZ STATE OFFICE
2016 AUG 25 P 1:40
PHOENIX, ARIZONA

RECEIVED
BLM AZ STATE OFFICE
2015 APR 27 P 1:55
PHOENIX, ARIZONA

I, Christopher Pitcher, authorized and am aware that I am a claimant on the location notice for the following claims.

SATELLITE #5 AMC 424711

BIG NUGGET 1 AMC 430526

BIG NUGGET 2 AMC 430527

BIG NUGGET 5 AMC 430530

I have a bonafide interest in the claims and I hold the claims independently for my own self-interest and in good faith. I certify that these claims are in no way being held for the benefit of a company, corporation, or another individual in order to gain additional acreage they are not entitled to in accordance with the law. I also appoint Glen Billeter to act as my agent now and forever.

X Christopher Pitcher
Christopher Pitcher

Dated this 21st day of April, 2015

Christopher Pitcher
19364 N 600th St
Montrose, Illinois 62445

"OFFICIAL SEAL"
KATHLEEN A VANSANT
NOTARY PUBLIC, STATE OF ILLINOIS
MY COMMISSION EXPIRES 3/09/19

RECEIVED
BLM AZ STATE OFFICE
2015 APR 27 P 1:55
PHOENIX, ARIZONA

RECEIVED
BLM AZ STATE OFFICE
2017 AUG 31 P 1:45
PHOENIX, ARIZONA

RECEIVED
BLM AZ STATE OFFICE
2016 AUG 25 P 1:40
PHOENIX, ARIZONA


I, AMANDA WADDELL, authorized and am aware that I am a claimant on the location notice for the following claims.

BIG NUGGET 1 AMC 430526

BIG NUGGET 2 AMC 430527

BIG NUGGET 5 AMC 430530

I have a bonafide interest in the claims and I hold the claims independently for my own self-interest and in good faith. I certify that these claims are in no way being held for the benefit of a company, corporation, or another individual in order to gain additional acreage they are not entitled to in accordance with the law. I also appoint Glen Billeter to act as my agent now and forever.


Amanda Waddell

Dated this 21st day of April, 2015

Amanda Waddell
156 County Road 1125 E
Jewell, Illinois 62436



RECEIVED
BLM AZ STATE OFFICE

2017 AUG 31 P 1:46

PHOENIX, ARIZONA

PHOENIX, ARIZONA

2016 AUG 25 P 1:40

RECEIVED
BLM AZ STATE OFFICE

PHOENIX, ARIZONA

2015 APR 27 P 1:55


RECEIVED
BLM AZ STATE OFFICE

I, BRANDON WADDELL, authorized and am aware that I am a claimant on the location notice for the following claims.

BIG NUGGET 1 AMC 430526

BIG NUGGET 5 AMC 430530

I have a bonafide interest in the claims and I hold the claims independently for my own self-interest and in good faith. I certify that these claims are in no way being held for the benefit of a company, corporation, or another individual in order to gain additional acreage they are not entitled to in accordance with the law. I also appoint Glen Billeter to act as my agent now and forever.



Brandon Waddell

Dated this 21st day of APRIL, 2015

Brandon Waddell
156 County Road 1125 E
Jewell, Illinois 62436



RECEIVED
BLM AZ STATE OFFICE
2017 AUG 31 P 1:46
PHOENIX, ARIZONA

RECEIVED
BLM AZ STATE OFFICE
2015 APR 27 P 1:55
PHOENIX, ARIZONA

RECEIVED
BLM AZ STATE OFFICE
2016 AUG 25 P 1:40
PHOENIX, ARIZONA

UNITED STATES DEPARTMENT OF THE INTERIOR
BUREAU OF LAND MANAGEMENT

MC NATIONWIDE CLAIMANT LISTING
September 25, 2017

Cust	AZ	National
	CLAIMANT	Total
BILLETER GLEN PO BOX 986 YARNELL, AZ 85362-0986	10	10
BILLETER PHYLLIS 19250 N 600TH ST MONTROSE, IL 62445-2248	6	6
CLAPP JILL 2390 PHEASANT RUN CIR STOCKTON, CA 95207-5246	4	4
PITCHER CHRISTOPHER 19364 N 600TH ST MONTROSE, IL 62445-2229	4	4
PITCHER WANDA 19364 N 600TH ST MONTROSE, IL 62445-2229	5	5
PITCHER WES 19364 N 600TH ST MONTROSE, IL 62445-2229	6	6
WADDELL AMANDA 156 COUNTY ROAD 1125 E JEWETT, IL 62436-2201	3	3
WADDELL BRANDON 156 COUNTY ROAD 1125 E JEWETT, IL 62436-2201	2	2

UNITED STATES
DEPARTMENT OF THE INTERIOR
BUREAU OF LAND MANAGEMENT

FORM APPROVED
OMB NO.: 1004-0114
Expires: October 31, 2016

418685

AFFIDAVIT OF ANNUAL ASSESSMENT WORK

424709

430521

WHEN RECORDED, MAIL DOCUMENT TO:

NAME: Jill Clapp

ADDRESS: PO Box 986

CITY, STATE, ZIP: Yarnell, Arizona 85362

FOR COUNTY RECORDER'S USE

No. of Claims 10

x \$10/claim

Total due BLM \$ 100

TO ALL WHOM IT MAY CONCERN:

I, the undersigned certifies that at least \$100 per claim was expended for development, labor and improvements, or equivalent value added, as the annual assessment work for the assessment year ending September 1, 2017 for the following contiguous unpatented mining claim(s), located in the County of Yavapai, in the State of Arizona.

BLM Serial No.	Name of Claim	Tp	Rg	Sec	Mer	County Recordation Book and Page No.	Date
AMC418685	SATELLITE #1	9N	2W	3	MYC		
AMC418686	SATELLITE #2	9N	2W	3	MYC		
AMC418687	SATELLITE #3	9N	2W	3	MYC		
AMC418688	SATELLITE #4	9N	2W	3	MYC		
AMC424711	SATELLITE #5	9N	2W	3	MYC		
AMC430526	BIG NUGGET 1	9N	2W	3	MYC		
AMC430527	BIG NUGGET 2	9N	2W	3	MYC		
AMC430528	BIG NUGGET 3	9N	2W	3	MYC		
AMC430529	BIG NUGGET 4	9N	2W	3	MYC		
AMC430530	BIG NUGGET 5	9N	2W	2	MYC		

RECEIVED
 COUNTY RECORDER'S OFFICE
 PHOENIX, ARIZONA
 2017 AUG 31 P 1:14

ENTERED
 SEP 05 2017
 RV. *Amn*

2. Type of labor and improvements (specify what was done and give the total value for that labor and improvement to show at least \$100 for each claim). If a geological, geochemical, or geophysical survey was performed, as per 30 U.S.C. 28-1, reference the title of the report of survey, give cost and date of the survey and report, and indicate it was filed with the County Recorder:

Description of Work Performed	Value of Work Performed	Date Work Was Performed
Repair and maintenance of access road (Satellite 1-5, Big Nugget 1-5)	2117.12	10-12,13,14-16

RECEIVED
 PHOENIX, ARIZONA
 2011 AUG 31 P 1:44
 COUNTY RECORDER

3. Name and mailing address of each person who performed the labor and improvements

Name (please print)

Glen Billeter

 Christopher Pitcher

 Wesley Pitcher

 Drew Bernard

Current Mailing Address (please print)

PO Box 986 Yarnell, Arizona 85362

 19364 N 600th St. Montrose, Illinois 62445

 19364 N 600th St. Montrose, Illinois 62445

 PO Box 865 Yarnell, Arizona 85362

4. Name and mailing address of each person who holds and claims the subject mining claim(s) for the valuable minerals contained therein. Be sure to indicate if there is a change of address:

Name (please print)

Glen Billeter

 Phyllis Billeter

 Jill Clapp

 Wanda Pitcher

 Wes Pitcher

 Christopher Pitcher

 Amanda Waddell

 Brandon Waddell

Current Mailing Address (please print)

P.O. Box 986 Yarnell, Arizona 85362-0986 (see attached change)

 19250 N 600th St. Montrose, Illinois 62445

 2390 Pheasant Run Circle Stockton, California 95207

 19364 N 600th St. Montrose, Illinois 62445

 19364 N 600th St. Montrose, Illinois 62445

 19364 N 600th St. Montrose, Illinois 62445

 156 County Road 1125 E Jewell, Illinois 62436

 156 County Road 1125 E Jewell, Illinois 62436

5. The undersigned testifies that on the date of September 01, 2017, all monuments required by law were erected upon the subject claim(s), and all notices required by law were posted on the subject claim(s) or copies thereof were in place, and at said date, each corner monument bore or contained

markings sufficient to appropriately designate the corner of the claim to which it pertains and the name of the claim(s).

I hereby certify under penalty of perjury under the laws of the State of Arizona that the foregoing statements are true and correct:

[Signature] Date: Aug 30, 2017
(Signature of person responsible for above statement)

Title 18 U.S.C. 1001 and 43 U.S.C. 1212 make it a crime for any person knowingly and willfully to make to any department or agency of the United States any false, fictitious or fraudulent statements or representations as to any matter within its jurisdiction.

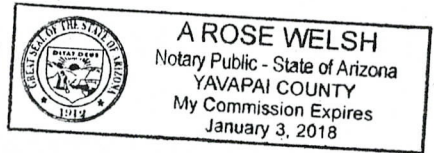
Notary Block

SUBSCRIBED AND SWORN TO before me, this 30 day of August 2017

By: [Signature]
(Signature of Affiant)

Title: Notary

My Commission Expires: 1-3-2018



INSTRUCTIONS

1. This is an optional form that may be used to satisfy the requirements for the Bureau of Land Management (BLM) under the provisions of 43 U.S.C. §1744 and 30 U.S.C. §28-28d and the regulations thereunder (43 CFR part 3835). Since local and State laws may vary, you should contact your local and State agencies where the claims are located to ensure all applicable laws and requirements are satisfied.
2. The claimant(s) must fill in the date in paragraph 1 for the applicable assessment year and the county and state where the claims are located.
3. All claim names, BLM serial numbers, legal descriptions, and original county recording information must be listed for the claims pertaining to this assessment notice.
4. The claimant(s) must complete paragraph 2 listing all labor or improvements which was performed on or did benefit the subject mining claims. The value and date of the labor or improvements must also be listed. The total amount of labor or improvements can be listed, but the total expenditure must equal at least \$100 for each claim.
5. The names and current mailing addresses of the person(s) performing the labor shall be listed in paragraph 3.
6. The name and current mailing address of each owner (claimant) of the claims shall be listed in paragraph 4. The mailing address shall be the owner's address and not the address of an agent or anyone representing the claimant. Be sure to note if there has been a change of address.
7. Paragraph 5 shall be completed to show the date it was verified that all monuments required by law were properly erected, all notices were posted, and that corners were appropriately designated for all claims listed.
8. An exact legible reproduction or duplicate (other than microfilm or other electronic media) of this affidavit or another type of affidavit of assessment work that you file or will file in the county where each claim is located, must be filed with the BLM on or before December 30 of the calendar year in which the assessment year ends. For mill or tunnel sites, a separate notice of intent to hold must be filed with the BLM on or before December 30. Requirements for filing a notice of intent to hold can be found at 43 CFR 3835.33.
9. A processing fee of \$10 for each claim listed must be remitted to the BLM along with this or any other affidavit of assessment work.

RECEIVED
STATE OFFICE
2017 AUG 31 9 14 AM
PHOENIX, ARIZONA

NOTICES

THE PRIVACY ACT and 43 CFR 2.48(d) require that you be furnished with the following information in connection with the information requested by this form.

AUTHORITY: 30 U.S.C. §28-28d and 43 CFR part 3835 permit collection of the information requested by this form.

PRINCIPAL PURPOSE: The BLM will use the information you provide to document compliance with 43 U.S.C. 1744 and that assessment work has been completed in accordance with 30 U.S.C. § 28-28d and 43 CFR part 3835 in lieu of paying the maintenance fee for the mining claims listed on this form.

ROUTINE USES: The BLM will only disclose this information in accordance with the provisions at 43 CFR 2.56(b) and (c).

EFFECT OF NOT PROVIDING INFORMATION: Disclosure of the requested information is required by 30 U.S.C. § 28-28d and 43 CFR part 3835 for claimants qualified to perform assessment work in lieu of paying the maintenance fee. Failure to submit all the requested information or to complete this form will delay the BLM's processing of the form and may preclude the BLM's acceptance of the assessment work information, which may result in forfeiture of the mining claim(s) by the claimant.

THE PAPERWORK REDUCTION ACT requires us to inform you that:

Use of this form is optional. You must perform assessment if a waiver to pay the maintenance fee has been requested. This form is provided to help you attest that annual assessment work has been completed in lieu of paying the maintenance fee for your claim(s). Submission of the requested information is necessary to obtain or retain a benefit.

You do not have to respond to this or any other Federal agency-sponsored information collection unless it displays a valid OMB control number.

BURDEN HOURS STATEMENT: The estimated public reporting burden for this form is 30 minutes per response, including the time for reviewing instructions, gathering and maintaining data, and completing and reviewing the form. You may submit comments regarding the burden estimate or any other aspect of this form to: U.S. Department of the Interior, Bureau of Land Management (1004-0114), Bureau Information Collection Clearance Officer (WO-630), 1849 C Street, N.W., Room 2134LM, Washington, D.C. 20240.

RECEIVED
STATE OFFICE
2011 AUG 31 P 1:45
PHOENIX, ARIZONA

United States Department of the Interior
Bureau of Land Management
 DIV OF LANDS, MINRLS & ENERGY
 ONE N CENTRAL AVE
 PHOENIX, AZ 85004 -4427
 Phone: 602-417-9200

Receipt

No: 3967636

Transaction #: 4077534	
Date of Transaction: 08/31/2017	
CUSTOMER:	
GLEN BILLETER PO BOX 986 YARNELL, AZ 85362-0986 US	

LINE #	QTY	DESCRIPTION	REMARKS	UNIT PRICE	TOTAL
1	1.00	LOCATABLE MINERALS / MINING CLAIMS-NOT NEW-UNADJUD, ONE AUTH NO. ONLY / MINING CLAIM MONEY RECEIVED CASES: AMC418685/\$100.00	2017 AFFADAVIT/10 AND WAIVER	- n/a -	100.00
TOTAL:					\$100.00

PAYMENT INFORMATION			
1	AMOUNT:	100.00	POSTMARKED: N/A
	TYPE:	CASH	RECEIVED: 08/31/2017
	NAME:	BILLETER, GLEN PO BOX 986 YARNELL AZ 85362-0986 US	

REMARKS

This receipt was generated by the automated BLM Collections and Billing System and is a paper representation of a portion of the official electronic record contained therein.

UNITED STATES
DEPARTMENT OF THE INTERIOR
BUREAU OF LAND MANAGEMENT
MAINTENANCE FEE WAIVER CERTIFICATION

110
CRAM

420809 413525

FORM APPROVED
OMB NO. 1004-0114
Expires: October 31, 2016

SEE INSTRUCTIONS ON PAGE 2

424709

- This small miner waiver is filed for the assessment year beginning on September 1, 2017 and ending on September 1, 2018.
- The undersigned and all related parties owned ten or fewer mining claims, mill, or tunnel sites located and maintained on Federal lands in the United States of America on September 1, 2017.
- The undersigned have performed the assessment work required by law for each mining claim listed prior to filing this waiver and understand that by filing this form the undersigned must file an affidavit of assessment work with the Bureau of Land Management (BLM) by the December 30th following the filing of this waiver.
- The undersigned understand that if the assessment work obligation has not yet come due under 30 U.S.C. 28 (for those claims in their first assessment year only), a notice of intent to hold reciting this condition must be recorded by the December 30th following the filing of this waiver.
- The undersigned understand that mill and tunnel sites may also be listed on this waiver and be waived from payment of the maintenance fee, and that a notice of intent to hold for these sites is required to be filed with the BLM by the December 30th following the filing of this waiver.
- The undersigned understand and acknowledge that pursuant to 43 U.S.C. 1212 and 18 U.S.C. 1001, the filing or recording of a false, fictitious, or fraudulent document with the BLM may result in a fine of up to \$250,000, a prison term not to exceed five years, or both.
- The mining claims, mill or tunnel sites for which this waiver from payment of the maintenance fees is requested are:

CLAIM OR SITE NAME	BLM RECORDATION SERIAL NUMBER
1. <u>Midnite Express</u>	<u>413-525</u>
2. <u>Midnite Express #2</u>	<u>420-809</u>
3. <u>Midnite Express #3</u>	<u>424-709</u>
4. <u>Midnite Express 4#</u>	<u>424-710</u>
5.	
6.	
7.	
8.	
9.	
10.	

RECEIVED
BLM AGENCY OFFICE
2017 JUL 31 P 2:56
PHOENIX, ARIZONA

The owner(s) (claimants) of the above mining claims and sites are:

Pete Winner

(Owner's Name - Please Print)

Pete Winner

(Owner's Signature)

P.O. Box 85 Pinedale, WY 82941

(Owner's Mailing Address)

(City) (State) (Zip Code)

Linda Winner

(Owner's Name - Please Print)

Linda Winner

(Owner's Signature)

P.O. Box 85 Pinedale, WY 82941

(Owner's Mailing Address)

(City) (State) (Zip Code)

(Owner's Name - Please Print)

(Owner's Signature)

(Owner's Mailing Address)

(City) (State) (Zip Code)

(Owner's Name - Please Print)

(Owner's Signature)

(Owner's Mailing Address)

(City) (State) (Zip Code)

(Continued on page 2)

483
ENTERED
AUG 30 2017
BY: [Signature]

NW Winner

(Owner's Name - Please Print)

(Owner's Signature)

(Owner's Mailing Address)

(City)

(State)

(Zip Code)

(Owner's Name - Please Print)

(Owner's Signature)

(Owner's Mailing Address)

(City)

(State)

(Zip Code)

(Owner's Name - Please Print)

(Owner's Signature)

(Owner's Mailing Address)

(City)

(State)

(Zip Code)

(Owner's Name - Please Print)

(Owner's Signature)

(Owner's Mailing Address)

(City)

(State)

(Zip Code)

18 U.S.C. 1001 and 43 U.S.C. 1212 make it a crime for any person knowingly and willfully to make to any department or agency of the United States any false, fictitious or fraudulent statements or representations as to any matter within its jurisdiction.

INSTRUCTIONS

1. This certification is made under the provisions of 43 U.S.C. § 1744 and 30 U.S.C. §28-28k and the regulations thereunder (43 CFR Part 3830).
2. The claimant(s) must fill in the dates in paragraph 1 for the beginning and ending of the assessment year for which this waiver is sought.
3. The claimant(s) must fill in the date in paragraph 2 for the beginning of the assessment year for which this waiver is sought.
4. All claim and site names and BLM serial numbers must be listed for the mining claims, mill sites, and tunnel sites for which the waiver is sought.
5. All owners of the mining claims, mill sites, and tunnel sites and their addresses must be given.
6. This waiver form must be signed by all the claimants or their designated agent, in original form. If an agent is designated, a notarized designation of agent, signed by all of the claimants with proper address given, must be submitted with this waiver.
7. This form must be filed no later than September 1st for the upcoming assessment year in the BLM State Office where the mining claims or sites are recorded, or the waiver cannot be granted by the BLM. (Example: To obtain a waiver for the assessment year 2012, which begins on September 1, 2011, you must qualify for and file for a waiver no later than September 1, 2011, in the proper BLM State Office.)
8. For all mining claims which require assessment work, you must record an affidavit of labor on or before the December 30th immediately following the filing of this waiver. For all other mining claims or sites waived, you must record a notice of intent to hold on or before the December 30th immediately following the filing of this waiver.
9. Mill and tunnel sites may also be listed on this waiver and be waived from payment of the maintenance fee. A notice of intent to hold for these sites is required to be filed by the December 30th following the filing of this waiver.

FOR OFFICIAL USE ONLY

UNITED STATES
DEPARTMENT OF THE INTERIOR
BUREAU OF LAND MANAGEMENT

FORM APPROVED
OMB NO.: 1004-0114
Expires: October 31, 2016

AFFIDAVIT OF ANNUAL ASSESSMENT WORK

418685
424709
430526

WHEN RECORDED, MAIL DOCUMENT TO:

NAME: Jill Clapp

ADDRESS: PO Box 986

CITY, STATE, ZIP: Yarnell, Arizona 85362

FOR COUNTY RECORDER'S USE

No. of Claims ¹⁰

x \$10/claim

Total due BLM \$ ¹⁰⁰

TO ALL WHOM IT MAY CONCERN:

1. The undersigned certifies that at least \$100 per claim was expended for development, labor and improvements, or equivalent value added, as the annual assessment work for the assessment year ending September 1, 2016 for the following contiguous unpatented mining claim(s), located in the County of Yavapai, in the State of Arizona.

BLM Serial No.	Name of Claim	Tp	Rg	Sec	Mer	County Recordation Book and Page No.	Date
AMC418685	SATELLITE #1	9N	2W	3	MYC		
AMC418686	SATELLITE #2	9N	2W	3	MYC		
AMC418687	SATELLITE #3	9N	2W	3	MYC		
AMC418688	SATELLITE #4	9N	2W	3	MYC		
AMC424711	SATELLITE #5	9N	2W	3	MYC		
AMC430526	BIG NUGGET 1	9N	2W	3	MYC	PHOENIX, ARIZONA 2016 DEC 28 P 12:55 RECEIVED BLM AZ STATE OFFICE	
AMC430527	BIG NUGGET 2	9N	2W	3	MYC		
AMC430528	BIG NUGGET 3	9N	2W	3	MYC		
AMC430529	BIG NUGGET 4	9N	2W	3	MYC		
AMC430530	BIG NUGGET 5	9N	2W	2	MYC		

(Continued on page 2)

DEC 29 2016
BY: *Ritter*

PETZ
Receipt # 3730958

2. Type of labor and improvements (specify what was done and give the total value for that labor and improvement to show at least \$100 for each claim). If a geological, geochemical, or geophysical survey was performed, as per 30 U.S.C. 28-1, reference the title of the report of survey, give cost and date of the survey and report, and indicate it was filed with the County Recorder:

Description of Work Performed	Value of Work Performed	Date Work Was Performed
Repair and maintenance of access road (Satellite 1-5, Big Nugget 1-5)	2772.12	02/09/16-04/05/16
General Excavation	5000	Ongoing

3. Name and mailing address of each person who performed the labor and improvements:

Name (please print)

Glen Billeter

Christopher Pitcher

Wesley Pitcher

Drew Bernard

Current Mailing Address (please print)

PO Box 986 Yarnell, Arizona 85362

19364 N 600th St. Montrose, Illinois 62445

19364 N 600th St. Montrose, Illinois 62445

PO Box 865 Yarnell, Arizona 85362

4. Name and mailing address of each person who holds and claims the subject mining claim(s) for the valuable minerals contained therein. Be sure to indicate if there is a change of address:

Name (please print)

Glen Billeter

Phyllis Billeter

Jill Clapp

Wanda Pitcher

Wes Pitcher

Christopher Pitcher

Amanda Waddell

Brandon Waddell

Current Mailing Address (please print)

P.O Box 986 Yarnell, Arizona 85362-0986 (see attached change)

19250 N 600th St. Montrose, Illinois 62445

2390 Pheasant Run Circle Stockton, California 95207

19364 N 600th St. Montrose, Illinois 62445

19364 N 600th St. Montrose, Illinois 62445

19364 N 600th St. Montrose, Illinois 62445

156 County Road 1125 E Jewell, Illinois 62436

156 County Road 1125 E Jewell, Illinois 62436

RECEIVED
 PHOENIX, ARIZONA
 2016 DEC 28 P 12:51
 PLM AZ STATE OFFICE

5. The undersigned testifies that on the date of September 01, 2016, all monuments required by law were erected upon the subject claim(s), and all notices required by law were posted on the subject claim(s) or copies thereof were in place, and at said date, each corner monument bore or contained

markings sufficient to appropriately designate the corner of the claim to which it pertains and the name of the claim(s).

I hereby certify under penalty of perjury under the laws of the State of Arizona that the foregoing statements are true and correct:

Glen Billetec Date: Dec 27, 2016
(Signature of person responsible for above statement)

Title 18 U.S.C. 1001 and 43 U.S.C. 1212 make it a crime for any person knowingly and willfully to make to any department or agency of the United States any false, fictitious or fraudulent statements or representations as to any matter within its jurisdiction.


Notary Block

SUBSCRIBED AND SWORN TO before me, this 27 day of December 20 16

By: GLEN BILLETEC
(Signature of Affiant)

Title: AGENT / NOTARY PUBLIC

My Commission Expires: 3/27/17



INSTRUCTIONS

1. This is an optional form that may be used to satisfy the requirements for the Bureau of Land Management (BLM) under the provisions of 43 U.S.C. §1744 and 30 U.S.C. §28-28d and the regulations thereunder (43 CFR part 3835). Since local and State laws may vary, you should contact your local and State agencies where the claims are located to ensure all applicable laws and requirements are satisfied.
2. The claimant(s) must fill in the date in paragraph 1 for the applicable assessment year and the county and state where the claims are located.
3. All claim names, BLM serial numbers, legal descriptions, and original county recording information must be listed for the claims pertaining to this assessment notice.
4. The claimant(s) must complete paragraph 2 listing all labor or improvements which was performed on or did benefit the subject mining claims. The value and date of the labor or improvements must also be listed. The total amount of labor or improvements can be listed, but the total expenditure must equal at least \$100 for each claim.
5. The names and current mailing addresses of the person(s) performing the labor shall be listed in paragraph 3.
6. The name and current mailing address of each owner (claimant) of the claims shall be listed in paragraph 4. The mailing address shall be the owner's address and not the address of an agent or anyone representing the claimant. Be sure to note if there has been a change of address.
7. Paragraph 5 shall be completed to show the date it was verified that all monuments required by law were properly erected, all notices were posted, and that corners were appropriately designated for all claims listed.
8. An exact legible reproduction or duplicate (other than microfilm or other electronic media) of this affidavit or another type of affidavit of assessment work that you file or will file in the county where each claim is located, must be filed with the BLM on or before December 30 of the calendar year in which the assessment year ends. For mill or tunnel sites, a separate notice of intent to hold must be filed with the BLM on or before December 30. Requirements for filing a notice of intent to hold can be found at 43 CFR 3835.33.
9. A processing fee of \$10 for each claim listed must be remitted to the BLM along with this or any other affidavit of assessment work.

Drew Bernard's Hours

<u>DATE:</u>	<u>ARRIVED:</u>	<u>FINISHED:</u>	<u>TOTAL HRS:</u>
02/09	9:00	5:00	8.0
02/10	8:00	4:00	8.0
02/11	8:37	5:04	8.45
02/17	11:15	5:08	5.88
02/18	8:08	5:42	9.56
02/23	8:26	4:08	7.20
02/24	8:24	4:34	8.16
02/25	8:17	6:00	9.71
03/02	8:16	5:38	9.36
03/03	8:28	3:40	7.20
03/04	9:22	6:23	9.01
03/08	10:00	6:07	8.11
03/09	8:37	6:11	9.56
03/10	8:24	6:24	10.00
03/14	8:25	6:12	9.78
03/15	8:40	5:32	8.86
03/16	8:43	6:18	9.58
03/22	8:39	6:28	9.81
03/23	8:30	6:22	9.86
03/24	8:34	6:04	9.50
03/28	8:45	6:00	9.25
03/29	8:33	6:02	9.48
03/30	8:31	5:25	8.90
03/31	8:37	5:35	8.96
04/04	8:41	5:53	9.20
04/05	8:40	6:18	9.63

RECEIVED
 BLM AZ STATE OFFICE
 PHOENIX, ARIZONA
 2/11/08

TOTAL HRS: 231.01
 231.01 hrs X 12.00 = \$2,772.12

Location Notice for Placer Mine

Additional Owners List

Big Nugget 1 – AMC430526

1. Glen Billeter PO Box 986 Yarnell, Arizona 85362-0986
2. Phyllis Billeter 19250 N 600th St. Montrose, Illinois 62445
3. Jill Clapp 2390 Pheasant Run Circle Stockton, California 95207
4. Wes Pitcher 19364 N 600th St. Montrose, Illinois 62445
5. Wanda Pitcher 19364 N 600th St. Montrose, Illinois 62445
6. Christopher Pitcher 19364 N 600th St Montrose, Illinois 62445
7. Amanda Waddell 156 County Road 1125 E Jewell, Illinois 62436
8. Brandon Waddell 156 County Road 1125 E Jewell, Illinois 62436

RECEIVED
PLM AZ STATE OFFICE
2016 DEC 28 P 12:55
PHOENIX, ARIZONA

Location Notice for Placer Mine

Additional Owners List

Big Nugget 2 – AMC430527

- | | |
|------------------------|--|
| 1. Glen Billeter | PO Box 986 Yarnell, Arizona 85362-0986 |
| 2. Phyllis Billeter | 19250 N 600 th St. Montrose, Illinois 62445 |
| 3. Jill Clapp | 2390 Pheasant Run Circle Stockton, California 95207 |
| 4. Wes Pitcher | 19364 N 600 th St. Montrose, Illinois 62445 |
| 5. Wanda Pitcher | 19364 N 600 th St. Montrose, Illinois 62445 |
| 6. Christopher Pitcher | 19364 N 600 th St Montrose, Illinois 62445 |
| 7. Amanda Waddell | 156 County Road 1125 E Jewell, Illinois 62436 |

PHOENIX, ARIZONA

2016 DEC 28 P 12:55

RECEIVED
PLM AZ STATE OFFICE

Location Notice for Placer Mine

Additional Owners List

Big Nugget 3 – AMC430528

- | | |
|---------------------|--|
| 1. Glen Billeter | PO Box 986 Yarnell, Arizona 85362-0986 |
| 2. Phyllis Billeter | 19250 N 600 th St. Montrose, Illinois 62445 |
| 3. Wes Pitcher | 19364 N 600 th St. Montrose, Illinois 62445 |

RECEIVED
PLM AZ STATE OFFICE
2016 DEC 28 P 12:55
PHOENIX, ARIZONA

Location Notice for Placer Mine

Additional Owners List

Big Nugget 4 – AMC430529

- | | |
|---------------------|--|
| 1. Glen Billeter | PO Box 986 Yarnell, Arizona 85362-0986 |
| 2. Phyllis Billeter | 19250 N 600 th St. Montrose, Illinois 62445 |
| 3. Wes Pitcher | 19364 N 600 th St. Montrose, Illinois 62445 |
| 4. Wanda Pitcher | 19364 N 600th St. Montrose, Illinois 62445 |

RECEIVED
PLM AZ STATE OFFICE
2016 DEC 28 P 12:56
PHOENIX, ARIZONA

Location Notice for Placer Mine

Additional Owners List

Big Nugget 5 – AMC430530

1. Glen Billeter PO Box 986 Yarnell, Arizona 85362-0986
2. Phyllis Billeter 19250 N 600th St. Montrose, Illinois 62445
3. Jill Clapp 2390 Pheasant Run Circle Stockton, California 95207
4. Wes Pitcher 19364 N 600th St. Montrose, Illinois 62445
5. Wanda Pitcher 19364 N 600th St. Montrose, Illinois 62445
6. Christopher Pitcher 19364 N 600th St Montrose, Illinois 62445
7. Amanda Waddell 156 County Road 1125 E Jewell, Illinois 62436
8. Brandon Waddell 156 County Road 1125 E Jewell, Illinois 62436

RECEIVED
PLM AZ STATE OFFICE
2016 DEC 28 PM 12:56
PHOENIX, ARIZONA

NOTICES

THE PRIVACY ACT and 43 CFR 2.48(d) require that you be furnished with the following information in connection with the information requested by this form.

AUTHORITY: 30 U.S.C. §28-28d and 43 CFR part 3835 permit collection of the information requested by this form.

PRINCIPAL PURPOSE: The BLM will use the information you provide to document compliance with 43 U.S.C. 1744 and that assessment work has been completed in accordance with 30 U.S.C. § 28-28d and 43 CFR part 3835 in lieu of paying the maintenance fee for the mining claims listed on this form.

ROUTINE USES: The BLM will only disclose this information in accordance with the provisions at 43 CFR 2.56(b) and (c).

EFFECT OF NOT PROVIDING INFORMATION: Disclosure of the requested information is required by 30 U.S.C. § 28-28d and 43 CFR part 3835 for claimants qualified to perform assessment work in lieu of paying the maintenance fee. Failure to submit all the requested information or to complete this form will delay the BLM's processing of the form and may preclude the BLM's acceptance of the assessment work information, which may result in forfeiture of the mining claim(s) by the claimant.

THE PAPERWORK REDUCTION ACT requires us to inform you that:

Use of this form is optional. You must perform assessment if a waiver to pay the maintenance fee has been requested. This form is provided to help you attest that annual assessment work has been completed in lieu of paying the maintenance fee for your claim(s). Submission of the requested information is necessary to obtain or retain a benefit.

You do not have to respond to this or any other Federal agency-sponsored information collection unless it displays a valid OMB control number.

BURDEN HOURS STATEMENT: The estimated public reporting burden for this form is 30 minutes per response, including the time for reviewing instructions, gathering and maintaining data, and completing and reviewing the form. You may submit comments regarding the burden estimate or any other aspect of this form to: U.S. Department of the Interior, Bureau of Land Management (1004-0114), Bureau Information Collection Clearance Officer (WO-630), 1849 C Street, N.W., Room 2134LM, Washington, D.C. 20240.

RECEIVED
BLM AND BUREAU SERVICE
2016 DEC 28 PM 12:55
PHOENIX, ARIZONA

United States Department of the Interior
Bureau of Land Management
 DIV OF LANDS, MINRLS & ENERGY
 ONE N CENTRAL AVE
 PHOENIX, AZ 85004 -4427
 Phone: 602-417-9200

Receipt

No: 3730958

Transaction #: 3836279	
Date of Transaction: 12/28/2016	
CUSTOMER:	
GLEN BILLETER PO BOX 986 YARNELL, AZ 85362-0986 US	

LINE #	QTY	DESCRIPTION	REMARKS	UNIT PRICE	TOTAL
1	1.00	LOCATABLE MINERALS / MINING CLAIMS-NOT NEW-UNADJUD, ONE AUTH NO. ONLY / MINING CLAIM MONEY RECEIVED CASES: AMC418685/\$100.00	2016 AFFADAVIT/10	- n/a -	100.00
TOTAL:					\$100.00

PAYMENT INFORMATION			
1	AMOUNT:	100.00	POSTMARKED: N/A
	TYPE:	CHECK	RECEIVED: 12/28/2016
	CHECK NO:	12114	
	NAME:	BILLETER, GLEN PO BOX 986 YARNELL AZ 85362-0986 US	

REMARKS

This receipt was generated by the automated BLM Collections and Billing System and is a paper representation of a portion of the official electronic record contained therein.

(October 2013)

DEPARTMENT OF THE INTERIOR
BUREAU OF LAND MANAGEMENT

FORM APPROVED
OMB NO.: 1004-0114
Expires: October 31, 2016

AFFIDAVIT OF ANNUAL ASSESSMENT WORK

413525

420809

424709

WHEN RECORDED, MAIL DOCUMENT TO:

NAME: Pete Winner

ADDRESS: PO. Box 85

CITY, STATE, ZIP: Pinedale, WY 82941

FOR COUNTY RECORDER'S USE

No. of Claims 4

x \$10/claim

Total due BLM \$ 40

TO ALL WHOM IT MAY CONCERN:

1. The undersigned certifies that at least \$100 per claim was expended for development, labor and improvements, or equivalent value added, as the annual assessment work for the assessment year ending September 1, 2017 for the following contiguous unpatented mining claim(s), located in the County of Yavapai, in the State of Arizona.

BLM Serial No.	Name of Claim	Tp	Rg	Sec	Mer	County Recordation Book and Page No.	Date
413-525	Midnite Express	10N	2W	13			
420-809	Midnite Express #2	10N	2W	13			
424-709	Midnite Express #3	10N	2W	24			
424-710	Midnite Express #4	10N	2W	24			

RECEIVED
CLIMATE BENEFIT
NOV 25 P 5:50
PINEDALE, ARIZONA

3706186

(Continued on page 2)

NOV 28 2016

Peter

2. Type of labor and improvements (specify what was done and give the total value for that labor and improvement to show at least \$100 for each claim). If a geological, geochemical, or geophysical survey was performed, as per 30 U.S.C. 28-1, reference the title of the report of survey, give cost and date of the survey and report, and indicate it was filed with the County Recorder:

Description of Work Performed	Value of Work Performed	Date Work Was Performed
Moved rocks and mined all 4 claims Cleared trail into lower claims.	\$1000.00	

3. Name and mailing address of each person who performed the labor and improvements:

Name (please print) <u>Same as below</u>	Current Mailing Address (please print) _____
_____	_____
_____	_____
_____	_____

4. Name and mailing address of each person who holds and claims the subject mining claim(s) for the valuable minerals contained therein. Be sure to indicate if there is a change of address:

Name (please print)	Current Mailing Address (please print)
<u>Pete Winner</u>	<u>P.O. Box 85 Pinedale, WY 82941</u>
<u>Linda Winner</u>	<u>P.O. Box 85 Pinedale, WY 82941</u>
_____	_____
_____	_____
_____	_____
_____	_____
_____	_____

5. The undersigned testifies that on the date of Sept 1, 2015, all monuments required by law were erected upon the subject claim(s), and all notices required by law were posted on the subject claim(s) or copies thereof were in place, and at said date, each corner monument bore or contained

markings sufficient to approp[riately] designate the corner of the claim to which it pertains and the name of the claim(s).

I hereby certify under penalty of perjury under the laws of the State of ARIZONA that the foregoing statements are true and correct:

Linda Winner Date: 11-23-2016
(Signature of person responsible for above statement)


Title 18 U.S.C. 1001 and 43 U.S.C. 1212 make it a crime for any person knowingly and willfully to make to any department or agency of the United States any false, fictitious or fraudulent statements or representations as to any matter within its jurisdiction.

Notary Block

SUBSCRIBED AND SWORN TO before me, this 23rd day of November 2016

By: Linda A. Giguere
(Signature of Affiant)

Title: Notary



My Commission Expires: 6/29/17

INSTRUCTIONS

1. This is an optional form that may be used to satisfy the requirements for the Bureau of Land Management (BLM) under the provisions of 43 U.S.C. §1744 and 30 U.S.C. §28-28d and the regulations thereunder (43 CFR part 3835). Since local and State laws may vary, you should contact your local and State agencies where the claims are located to ensure all applicable laws and requirements are satisfied.
2. The claimant(s) must fill in the date in paragraph 1 for the applicable assessment year and the county and state where the claims are located.
3. All claim names, BLM serial numbers, legal descriptions, and original county recording information must be listed for the claims pertaining to this assessment notice.
4. The claimant(s) must complete paragraph 2 listing all labor or improvements which was performed on or did benefit the subject mining claims. The value and date of the labor or improvements must also be listed. The total amount of labor or improvements can be listed, but the total expenditure must equal at least \$100 for each claim.
5. The names and current mailing addresses of the person(s) performing the labor shall be listed in paragraph 3.
6. The name and current mailing address of each owner (claimant) of the claims shall be listed in paragraph 4. The mailing address shall be the owner's address and not the address of an agent or anyone representing the claimant. Be sure to note if there has been a change of address.
7. Paragraph 5 shall be completed to show the date it was verified that all monuments required by law were properly erected, all notices were posted, and that corners were appropriately designated for all claims listed.
8. An exact legible reproduction or duplicate (other than microfilm or other electronic media) of this affidavit or another type of affidavit of assessment work that you file or will file in the county where each claim is located, must be filed with the BLM on or before December 30 of the calendar year in which the assessment year ends. For mill or tunnel sites, a separate notice of intent to hold must be filed with the BLM on or before December 30. Requirements for filing a notice of intent to hold can be found at 43 CFR 3835.33.
9. A processing fee of \$10 for each claim listed must be remitted to the BLM along with this or any other affidavit of assessment work.

2016 NOV 25 P 5:50
RECEIVED
BLM AZ STATE OFFICE

NOTICES

THE PRIVACY ACT and 43 CFR 2.48(d) require that you be furnished with the following information in connection with the information requested by this form.

AUTHORITY: 30 U.S.C. §28-28d and 43 CFR part 3835 permit collection of the information requested by this form.

PRINCIPAL PURPOSE: The BLM will use the information you provide to document compliance with 43 U.S.C. 1744 and that assessment work has been completed in accordance with 30 U.S.C. § 28-28d and 43 CFR part 3835 in lieu of paying the maintenance fee for the mining claims listed on this form.

ROUTINE USES: The BLM will only disclose this information in accordance with the provisions at 43 CFR 2.56(b) and (c).

EFFECT OF NOT PROVIDING INFORMATION: Disclosure of the requested information is required by 30 U.S.C. § 28-28d and 43 CFR part 3835 for claimants qualified to perform assessment work in lieu of paying the maintenance fee. Failure to submit all the requested information or to complete this form will delay the BLM's processing of the form and may preclude the BLM's acceptance of the assessment work information, which may result in forfeiture of the mining claim(s) by the claimant.

THE PAPERWORK REDUCTION ACT requires us to inform you that:

Use of this form is optional. You must perform assessment if a waiver to pay the maintenance fee has been requested. This form is provided to help you attest that annual assessment work has been completed in lieu of paying the maintenance fee for your claim(s). Submission of the requested information is necessary to obtain or retain a benefit.

You do not have to respond to this or any other Federal agency-sponsored information collection unless it displays a valid OMB control number.

BURDEN HOURS STATEMENT: The estimated public reporting burden for this form is 30 minutes per response, including the time for reviewing instructions, gathering and maintaining data, and completing and reviewing the form. You may submit comments regarding the burden estimate or any other aspect of this form to: U.S. Department of the Interior, Bureau of Land Management (1004-0114), Bureau Information Collection Clearance Officer (WO-630), 1849 C Street, N.W., Room 2134LM, Washington, D.C. 20240.

United States Department of the Interior
Bureau of Land Management
 DIV OF LANDS, MINRLS & ENERGY
 ONE N CENTRAL AVE
 PHOENIX, AZ 85004 -4427
 Phone: 602-417-9200

Receipt

No: 3706186

Transaction #: 3811061	
Date of Transaction: 11/25/2016	
CUSTOMER:	
	PETE WINNER PO BOX 85 PINEDALE, WY 82941-0085 US

LINE #	QTY	DESCRIPTION	REMARKS	UNIT PRICE	TOTAL
1	1.00	LOCATABLE MINERALS / MINING CLAIMS- NOT NEW-UNADJUD, ONE AUTH NO. ONLY / MINING CLAIM MONEY RECEIVED CASES: AMC413525/\$40.00	POL 2016/4	- n/a -	40.00
TOTAL:					\$40.00

PAYMENT INFORMATION					
1	AMOUNT:	40.00	POSTMARKED:	N/A	
	TYPE:	CASH	RECEIVED:	11/25/2016	
	NAME:	WINNER, PETE PO BOX 85 PINEDALE WY 82941-0085 US			

REMARKS	

This receipt was generated by the automated BLM Collections and Billing System and is a paper representation of a portion of the official electronic record contained therein.

UNITED STATES
DEPARTMENT OF THE INTERIOR
BUREAU OF LAND MANAGEMENT
MAINTENANCE FEE WAIVER CERTIFICATION

419

418685
424709
430526
FORM APPROVED
OMB NO. 1004-0114
Expires: October 31, 2016

SEE INSTRUCTIONS ON PAGE 2

1. This small miner waiver is filed for the assessment year beginning on September 1, 2016 and ending on September 1, 2017.
2. The undersigned and all related parties owned ten or fewer mining claims, mill, or tunnel sites located and maintained on Federal lands in the United States of America on September 1, 2016.
3. The undersigned have performed the assessment work required by law for each mining claim listed prior to filing this waiver and understand that by filing this form, the undersigned must file an affidavit of assessment work with the Bureau of Land Management (BLM) by the December 30th following the filing of this waiver.
4. The undersigned understand that if the assessment work obligation has not yet come due under 30 U.S.C. 28 (for those claims in their first assessment year only), a notice of intent to hold reciting this condition must be recorded by the December 30th following the filing of this waiver.
5. The undersigned understand that mill and tunnel sites may also be listed on this waiver and be waived from payment of the maintenance fee, and that a notice of intent to hold for these sites is required to be filed with the BLM by the December 30th following the filing of this waiver.
6. The undersigned understand and acknowledge that pursuant to 43 U.S.C. 1212 and 18 U.S.C. 1001, the filing or recording of a false, fictitious, or fraudulent document with the BLM may result in a fine of up to \$250,000, a prison term not to exceed five years, or both.
7. The mining claims, mill or tunnel sites for which this waiver from payment of the maintenance fees is requested are:

CLAIM OR SITE NAME	BLM RECORDATION SERIAL NUMBER
1. SATELLITE #1	AMC 418685 ✓
2. SATELLITE #2	AMC 418686
3. SATELLITE #3	AMC 418687
4. SATELLITE #4	AMC 418688
5. SATELLITE #5	AMC 424711
6. BIG NUGGET 1	AMC 430526
7. BIG NUGGET 2	AMC 430527
8. BIG NUGGET 3	AMC 430528
9. BIG NUGGET 4	AMC 430529
10. BIG NUGGET 5	AMC 430530

The owner(s) (claimants) of the above mining claims and sites are:

GLEN BILLETER

 (Owner's Name - Please Print)
 PO BOX 986

 (Owner's Mailing Address)

G. Billeter

 (Owner's Signature)
 YARNELL AZ 85362

 (City) (State) (Zip Code)

PHYLLIS BILLETER

 (Owner's Name - Please Print)
 19250 N 600th ST.

 (Owner's Mailing Address)

P. Billeter

 (Owner's Signature)
 MONTROSE IL 62455

 (City) (State) (Zip Code)

JILL CLAPP

 (Owner's Name - Please Print)
 2390 PHEASANT RUN CIRCLE

 (Owner's Mailing Address)

J. Clapp

 (Owner's Signature)
 STOCKTON CA 95207

 (City) (State) (Zip Code)

WES PITCHER

 (Owner's Name - Please Print)
 19364 N 600th ST.

 (Owner's Mailing Address)

W. Pitcher

 (Owner's Signature)
 MONTROSE IL 62455

 (City) (State) (Zip Code)

RECEIVED
 BLM AZ STATE OFFICE
 2016 AUG 25 P 1:42
 PHOENIX, ARIZONA

INTERIOR
 SEP 07 2016
 BY: *[Signature]*

NW
PM

WANDA PITCHER

(Owner's Name - Please Print)

19364 N 600th ST.

(Owner's Mailing Address)

JL Bellot
(Owner's Signature)

MONTROSE

(City)

IL

(State)

62455

(Zip Code)

CHRISTOPHER PITCHER

(Owner's Name - Please Print)

19364 N 600th ST.

(Owner's Mailing Address)

JL Bellot
(Owner's Signature)

MONTROSE

(City)

IL

(State)

62455

(Zip Code)

AMANDA WADDELL

(Owner's Name - Please Print)

156 COUNTY ROAD 1125 E

(Owner's Mailing Address)

JL Bellot
(Owner's Signature)

JEWETT

(City)

IL

(State)

62436

(Zip Code)

BRANDON WADDELL

(Owner's Name - Please Print)

156 COUNTY ROAD 1125 E

(Owner's Mailing Address)

JL Bellot
(Owner's Signature)

JEWETT

(City)

IL

(State)

62436

(Zip Code)

18 U.S.C. 1001 and 43 U.S.C. 1212 make it a crime for any person knowingly and willfully to make to any department or agency of the United States any false, fictitious or fraudulent statements or representations as to any matter within its jurisdiction.

INSTRUCTIONS

1. This certification is made under the provisions of 43 U.S.C. § 1744 and 30 U.S.C. §28-28k and the regulations thereunder (43 CFR Part 3830).
2. The claimant(s) must fill in the dates in paragraph 1 for the beginning and ending of the assessment year for which this waiver is sought.
3. The claimant(s) must fill in the date in paragraph 2 for the beginning of the assessment year for which this waiver is sought.
4. All claim and site names and BLM serial numbers must be listed for the mining claims, mill sites, and tunnel sites for which the waiver is sought.
5. All owners of the mining claims, mill sites, and tunnel sites and their addresses must be given.
6. This waiver form must be signed by all the claimants or their designated agent, in original form. If an agent is designated, a notarized designation of agent, signed by all of the claimants with proper address given, must be submitted with this waiver.
7. This form must be filed no later than September 1st for the upcoming assessment year in the BLM State Office where the mining claims or sites are recorded, or the waiver cannot be granted by the BLM. (Example: To obtain a waiver for the assessment year 2012, which begins on September 1, 2011, you must qualify for and file for a waiver no later than September 1, 2011, in the proper BLM State Office.)
8. For all mining claims which require assessment work, you must record an affidavit of labor on or before the December 30th immediately following the filing of this waiver. For all other mining claims or sites waived, you must record a notice of intent to hold on or before the December 30th immediately following the filing of this waiver.
9. Mill and tunnel sites may also be listed on this waiver and be waived from payment of the maintenance fee. A notice of intent to hold for these sites is required to be filed by the December 30th following the filing of this waiver.

PHOENIX, ARIZONA

RECEIVED
BLM AZ STATE OFFICE
AUG 25 11:41 AM '11

I, Phyllis Billeter, authorized and am aware that I am a claimant on the location notice for the following claims.

SATELLITE #5 AMC 424711

BIG NUGGET 1 AMC 430526

BIG NUGGET 2 AMC 430527

BIG NUGGET 3 AMC 430528

BIG NUGGET 4 AMC 430529

BIG NUGGET 5 AMC 430530

I have a bonafide interest in the claims and I hold the claims independently for my own self-interest and in good faith. I certify that these claims are in no way being held for the benefit of a company, corporation, or another individual in order to gain additional acreage they are not entitled to in accordance with the law. I also appoint Glen Billeter to act as my agent now and forever.

X

Phyllis Billeter

Phyllis Billeter

19250 N 600th Street

Montrose, Illinois 62445

RECEIVED
BLM AZ STATE OFFICE
2015 APR 17 P 3:06
PHOENIX, ARIZONA

I have satisfied myself as to the identity of Phyllis Billeter by examining a California drivers license containing her photograph.

I further certify that she has executed this document in my presence at Chester, Nova Scotia Canada this 17th day of April, 2015.

2015 AUG 25 P 1:41

RECEIVED
BLM AZ STATE OFFICE

John W. Chandler

John W. Chandler, Q.C.

Commissioner appointed at pleasure of Secret of State

(Tel 907-275-4640)

I, Jill Clapp, authorized and am aware that I am a claimant on the location notice for the following claims.

SATELLITE #5 AMC 424711

BIG NUGGET 1 AMC 430526


BIG NUGGET 2 AMC 430527

BIG NUGGET 3 AMC 430528

BIG NUGGET 4 AMC 430529

BIG NUGGET 5 AMC 430530

I have a bonafide interest in the claims and I hold the claims independently for my own self-interest and in good faith. I certify that these claims are in no way being held for the benefit of a company, corporation, or another individual in order to gain additional acreage they are not entitled to in accordance with the law. I also appoint Glen Billeter to act as my agent now and forever.

X  APRIL 01/2015
Jill Clapp

Jill Clapp
2390 Pheasant Run Circle
Stockton, CA 95207

RECEIVED
BLM AZ STATE OFFICE
2015 APR 17 P 3:05
PHOENIX, ARIZONA

*I have satisfied myself as to the identity of Jill Clapp by examining a California Drivers license containing her photograph.
I further certify that she has executed this documents in my presence at Phoenix, Arizona, on the 1st day of April, 2015.*

John W. Chandler, Q.C.
(Tel 902-275-4640)
RECEIVED
BLM AZ STATE OFFICE
2015 AUG 25 P 1:41
Commissioner of Land Management

I, Wes Pitcher, authorized and am aware that I am a claimant on the location notice for the following claims.

SATELLITE #5 AMC 424711

BIG NUGGET 1 AMC 430526

BIG NUGGET 2 AMC 430527

BIG NUGGET 4 AMC 430529

BIG NUGGET 5 AMC 430530

I have a bonafide interest in the claims and I hold the claims independently for my own self-interest and in good faith. I certify that these claims are in no way being held for the benefit of a company, corporation, or another individual in order to gain additional acreage they are not entitled to in accordance with the law. I also appoint Glen Billeter to act as my agent now and forever.

x Wes Pitcher
Wes Pitcher

Dated this 21st day of April, 2015

Wes Pitcher

19364 N 600th St

Montrose, Illinois 62445



RECEIVED
BLM AZ STATE OFFICE
2015 APR 27 P 1:54
PHOENIX, ARIZONA

RECEIVED
BLM AZ STATE OFFICE
2015 AUG 25 P 1:40
PHOENIX, ARIZONA

I, Wanda Pitcher, authorized and am aware that I am a claimant on the location notice for the following claims.

SATELLITE #5 AMC 424711

BIG NUGGET 1 AMC 430526

BIG NUGGET 2 AMC 430527

BIG NUGGET 4 AMC 430529

BIG NUGGET 5 AMC 430530

I have a bonafide interest in the claims and I hold the claims independently for my own self-interest and in good faith. I certify that these claims are in no way being held for the benefit of a company, corporation, or another individual in order to gain additional acreage they are not entitled to in accordance with the law. I also appoint Glen Billeter to act as my agent now and forever.

X Wanda Pitcher
Wanda Pitcher

Dated this 21st day of April, 2015\

Wanda Pitcher

19364 N 600th St

Montrose, Illinois 62445



RECEIVED
BLM AZ STATE OFFICE
2015 APR 21 P 1:55
PHOENIX, ARIZONA

PHOENIX, ARIZONA

2016 AUG 25 P 1:40

RECEIVED
BLM AZ STATE OFFICE

I, Christopher Pitcher, authorized and am aware that I am a claimant on the location notice for the following claims.

SATELLITE #5 AMC 424711

BIG NUGGET 1 AMC 430526

BIG NUGGET 2 AMC 430527

BIG NUGGET 5 AMC 430530

I have a bonafide interest in the claims and I hold the claims independently for my own self-interest and in good faith. I certify that these claims are in no way being held for the benefit of a company, corporation, or another individual in order to gain additional acreage they are not entitled to in accordance with the law. I also appoint Glen Billeter to act as my agent now and forever.

X Christopher Pitcher
Christopher Pitcher

Dated this 21st day of April, 2015

Christopher Pitcher

19364 N 600th St

Montrose, Illinois 62445

"OFFICIAL SEAL"
KATHLEEN A VANSANT
NOTARY PUBLIC, STATE OF ILLINOIS
MY COMMISSION EXPIRES 3/09/19

RECEIVED
BLM AZ STATE OFFICE
2015 APR 21 P 1:55
PHOENIX, ARIZONA

RECEIVED
BLM AZ STATE OFFICE
2016 AUG 25 P 1:40
PHOENIX, ARIZONA

I, AMANDA WADDELL, authorized and am aware that I am a claimant on the location notice for the following claims.

BIG NUGGET 1 AMC 430526

BIG NUGGET 2 AMC 430527

BIG NUGGET 5 AMC 430530

I have a bonafide interest in the claims and I hold the claims independently for my own self-interest and in good faith. I certify that these claims are in no way being held for the benefit of a company, corporation, or another individual in order to gain additional acreage they are not entitled to in accordance with the law. I also appoint Glen Billeter to act as my agent now and forever.

X *Amanda Waddell*
Amanda Waddell

Dated this 21st day of April, 2015

Amanda Waddell
156 County Road 1125 E
Jewell, Illinois 62436

"OFFICIAL SEAL"
KATHLEEN A VANSANT
NOTARY PUBLIC, STATE OF ILLINOIS
MY COMMISSION EXPIRES 3/09/19

RECEIVED
BLM ARIZONA OFFICE
2015 APR 27 P 1:55
PHOENIX, ARIZONA


RECEIVED
BLM AZ STATE OFFICE
2016 AUG 25 P 1:40
PHOENIX, ARIZONA

I, BRANDON WADDELL, authorized and am aware that I am a claimant on the location notice for the following claims.

BIG NUGGET 1 AMC 430526

BIG NUGGET 5 AMC 430530

I have a bonafide interest in the claims and I hold the claims independently for my own self-interest and in good faith. I certify that these claims are in no way being held for the benefit of a company, corporation, or another individual in order to gain additional acreage they are not entitled to in accordance with the law. I also appoint Glen Billeter to act as my agent now and forever.



Brandon Waddell

Dated this 21st day of April, 2015

Brandon Waddell
156 County Road 1125 E
Jewell, Illinois 62436



RECEIVED
BLM ARIZONA OFFICE
2015 APR 27 P 1:55
PHOENIX, ARIZONA

RECEIVED
BLM AZ STATE OFFICE
2016 AUG 25 P 1:40
PHOENIX, ARIZONA

UNITED STATES
DEPARTMENT OF THE INTERIOR
BUREAU OF LAND MANAGEMENT
MAINTENANCE FEE WAIVER CERTIFICATION

132

Ram

413525
420809

FORM APPROVED 424709
OMB NO. 1004-0114
Expires: October 31, 2016

SEE INSTRUCTIONS ON PAGE 2

- This small miner waiver is filed for the assessment year beginning on September 1, 2016 and ending on September 1, 2017
- The undersigned and all related parties owned ten or fewer mining claims, mill, or tunnel sites located and maintained on Federal lands in the United States of America on September 1, 2016.
- The undersigned have performed the assessment work required by law for each mining claim listed prior to filing this waiver and understand that by filing this form, the undersigned must file an affidavit of assessment work with the Bureau of Land Management (BLM) by the December 30th following the filing of this waiver.
- The undersigned understand that if the assessment work obligation has not yet come due under 30 U.S.C. 28 (for those claims in their first assessment year only), a notice of intent to hold reciting this condition must be recorded by the December 30th following the filing of this waiver.
- The undersigned understand that mill and tunnel sites may also be listed on this waiver and be waived from payment of the maintenance fee, and that a notice of intent to hold for these sites is required to be filed with the BLM by the December 30th following the filing of this waiver.
- The undersigned understand and acknowledge that pursuant to 43 U.S.C. 1212 and 18 U.S.C. 1001, the filing or recording of a false, fictitious, or fraudulent document with the BLM may result in a fine of up to \$250,000, a prison term not to exceed five years, or both.
- The mining claims, mill or tunnel sites for which this waiver from payment of the maintenance fees is requested are:

CLAIM OR SITE NAME	BLM RECORDATION SERIAL NUMBER
1. Midnite Express	413-525
2. Midnite Express #2	420-809
3. Midnite Express #3	424-709
4. Midnite Express #4	424-710
5.	
6.	
7.	
8.	
9.	
10.	

PHOENIX, ARIZONA
2016 JUL 28 PM 3:03
RECEIVED
BLM PHOENIX OFFICE

The owner(s) (claimants) of the above mining claims and sites are:

Pete Kliner
(Owner's Name - Please Print)
16081 S. Indian Bend Dr.
(Owner's Mailing Address)

Pete Kliner
(Owner's Signature)
Mayer AZ 86333
(City) (State) (Zip Code)

Linda Kliner
(Owner's Name - Please Print)
16081 S. Indian Bend Dr.
(Owner's Mailing Address)

Linda Kliner
(Owner's Signature)
Mayer AZ 86333
(City) (State) (Zip Code)

(Owner's Name - Please Print)
(Owner's Mailing Address)

(Owner's Signature)
(City) (State) (Zip Code)

(Owner's Name - Please Print)
(Owner's Mailing Address)

(Owner's Signature)
(City) (State) (Zip Code)

(Continued on page 2)

ENTERED
483
AUG 31 2016
BY: [Signature]

NW
RW

(Owner's Name - Please Print)

(Owner's Signature)

(Owner's Mailing Address)

(City)

(State)

(Zip Code)

(Owner's Name - Please Print)

(Owner's Signature)

(Owner's Mailing Address)

(City)

(State)

(Zip Code)

(Owner's Name - Please Print)

(Owner's Signature)

(Owner's Mailing Address)

(City)

(State)

(Zip Code)

(Owner's Name - Please Print)

(Owner's Signature)

(Owner's Mailing Address)

(City)

(State)

(Zip Code)

18 U.S.C. 1001 and 43 U.S.C. 1212 make it a crime for any person knowingly and willfully to make to any department or agency of the United States any false, fictitious or fraudulent statements or representations as to any matter within its jurisdiction.


INSTRUCTIONS

1. This certification is made under the provisions of 43 U.S.C. § 1744 and 30 U.S.C. §28-28k and the regulations thereunder (43 CFR Part 3830).
2. The claimant(s) must fill in the dates in paragraph 1 for the beginning and ending of the assessment year for which this waiver is sought.
3. The claimant(s) must fill in the date in paragraph 2 for the beginning of the assessment year for which this waiver is sought.
4. All claim and site names and BLM serial numbers must be listed for the mining claims, mill sites, and tunnel sites for which the waiver is sought.
5. All owners of the mining claims, mill sites, and tunnel sites and their addresses must be given.
6. This waiver form must be signed by all the claimants or their designated agent, in original form. If an agent is designated, a notarized designation of agent, signed by all of the claimants with proper address given, must be submitted with this waiver.
7. This form must be filed no later than September 1st for the upcoming assessment year in the BLM State Office where the mining claims or sites are recorded, or the waiver cannot be granted by the BLM. (Example: To obtain a waiver for the assessment year 2012, which begins on September 1, 2011, you must qualify for and file for a waiver no later than September 1, 2011, in the proper BLM State Office.)
8. For all mining claims which require assessment work, you must record an affidavit of labor on or before the December 30th immediately following the filing of this waiver. For all other mining claims or sites waived, you must record a notice of intent to hold on or before the December 30th immediately following the filing of this waiver.
9. Mill and tunnel sites may also be listed on this waiver and be waived from payment of the maintenance fee. A notice of intent to hold for these sites is required to be filed by the December 30th following the filing of this waiver.

FOR OFFICIAL USE ONLY

CERTIFIED MAIL

Pete Winner
16081 S. Indian Bend
Mayer, AZ
86333



7015 1660 0000 0702 7325



1000



85004

U.S. POSTAGE
PAID
PINEDALE, WY
82941
JUL 22 16
AMOUNT
\$3.77
R2304Y122675-02

BLM State office
1 North Central Ave. Suite 800
Phoenix AZ.
85004

8500494427 0041



UNITED STATES
DEPARTMENT OF THE INTERIOR
BUREAU OF LAND MANAGEMENT

FORM APPROVED
OMB NO.: 1004-0114
Expires: October 31, 2016

AFFIDAVIT OF ANNUAL ASSESSMENT WORK

418685

424709

430526

WHEN RECORDED, MAIL DOCUMENT TO:

NAME: Jill Clapp

ADDRESS: PO Box 986

CITY, STATE, ZIP: Yarnell, Arizona 85362

FOR COUNTY RECORDER'S USE

No. of Claims ¹⁰

x \$10/claim

46 Total due BLM \$ ¹⁰⁰

Rec. 3461554

TO ALL WHOM IT MAY CONCERN:

1. The undersigned certifies that at least \$100 per claim was expended for development, labor and improvements, or equivalent value added, as the annual assessment work for the assessment year ending September 1, 2015 for the following contiguous unpatented mining claim(s), located in the County of Yavapai, in the State of Arizona.

BLM Serial No.	Name of Claim	Tp	Rg	Sec	Mer	County Recordation Book and Page No.	Date
AMC418685	SATELLITE #1	9N	2W	3	MYC		
AMC418686	SATELLITE #2	9N	2W	3	MYC		
AMC418687	SATELLITE #3	9N	2W	3	MYC		
AMC418688	SATELLITE #4	9N	2W	3	MYC		
AMC424711	SATELLITE #5	9N	2W	3	MYC		
AMC430526	BIG NUGGET 1	9N	2W	3	MYC		
AMC430527	BIG NUGGET 2	9N	2W	3	MYC		
AMC430528	BIG NUGGET 3	9N	2W	3	MYC		
AMC430529	BIG NUGGET 4	9N	2W	3	MYC		
AMC430530	BIG NUGGET 5	9N	2W	2	MYC		

RECEIVED
 COUNTY RECORDER'S OFFICE
 YAVAPAI COUNTY, ARIZONA
 2015 DEC 29 AM 11:13

RAM

2. Type of labor and improvements (specify what was done and give the total value for that labor and improvement to show at least \$100 for each claim). If a geological, geochemical, or geophysical survey was performed, as per 30 U.S.C. 28-1, reference the title of the report of survey, give cost and date of the survey and report, and indicate it was filed with the County Recorder:

Description of Work Performed	Value of Work Performed	Date Work Was Performed
Repair and maintenance of access road (Satellite 1-5, Big Nugget 1-5)	2500	July 01,02,03 2015
General Excavation	10000	July, August 2015

3. Name and mailing address of each person who performed the labor and improvements:

Name (please print)

Glen Billeter

 Randy Horne

Current Mailing Address (please print)

PO Box 986 Yarnell, Arizona 85362

 6626 a Goodwin Rd. Everson, Washington 98247

4. Name and mailing address of each person who holds and claims the subject mining claim(s) for the valuable minerals contained therein. Be sure to indicate if there is a change of address:

Name (please print)

Glen Billeter

 Phyllis Billeter

 Jill Clapp

 Wanda Pitcher

 Wes Pitcher

 Christopher Pitcher

 Amanda Waddell

 Brandon Waddell

Current Mailing Address (please print)

P.O Box 986 Yarnell, Arizona 85362-0986 (see attached change)

 19250 N 600th St. Montrose, Illinois 62445

 2390 Pheasant Run Circle Stockton, California 95207

 19364 N 600th St. Montrose, Illinois 62445

 19364 N 600th St. Montrose, Illinois 62445

 19364 N 600th St. Montrose, Illinois 62445

 156 County Road 1125 E Jewell, Illinois 62436

 156 County Road 1125 E Jewell, Illinois 62436

RECEIVED
 DEPT. OF REVENUE
 ARIZONA
 2015 DEC 29 4:11:13

5. The undersigned testifies that on the date of September 01, 2015, all monuments required by law were erected upon the subject claim(s), and all notices required by law were posted on the subject claim(s) or copies thereof were in place, and at said date, each corner monument bore or contained

markings sufficient to appropriately designate the corner of the claim to which it pertains and the name of the claim(s).

I hereby certify under penalty of perjury under the laws of the State of Arizona that the foregoing statements are true and correct:

[Signature] Date: Dec 28, 2015
(Signature of person responsible for above statement)

Title 18 U.S.C. 1001 and 43 U.S.C. 1212 make it a crime for any person knowingly and willfully to make to any department or agency of the United States any false, fictitious or fraudulent statements or representations as to any matter within its jurisdiction.


Notary Block

SUBSCRIBED AND SWORN TO before me, this 28 day of December 20 15

By: [Signature]
(Signature of Affiant)

Title: NOTARY PUBLIC

My Commission Expires: 3/27/17



INSTRUCTIONS

1. This is an optional form that may be used to satisfy the requirements for the Bureau of Land Management (BLM) under the provisions of 43 U.S.C. §1744 and 30 U.S.C. §28-28d and the regulations thereunder (43 CFR part 3835). Since local and State laws may vary, you should contact your local and State agencies where the claims are located to ensure all applicable laws and requirements are satisfied.
2. The claimant(s) must fill in the date in paragraph 1 for the applicable assessment year and the county and state where the claims are located.
3. All claim names, BLM serial numbers, legal descriptions, and original county recording information must be listed for the claims pertaining to this assessment notice.
4. The claimant(s) must complete paragraph 2 listing all labor or improvements which was performed on or did benefit the subject mining claims. The value and date of the labor or improvements must also be listed. The total amount of labor or improvements can be listed, but the total expenditure must equal at least \$100 for each claim.
5. The names and current mailing addresses of the person(s) performing the labor shall be listed in paragraph 3.
6. The name and current mailing address of each owner (claimant) of the claims shall be listed in paragraph 4. The mailing address shall be the owner's address and not the address of an agent or anyone representing the claimant. Be sure to note if there has been a change of address.
7. Paragraph 5 shall be completed to show the date it was verified that all monuments required by law were properly erected, all notices were posted, and that corners were appropriately designated for all claims listed.
8. An exact legible reproduction or duplicate (other than microfilm or other electronic media) of this affidavit or another type of affidavit of assessment work that you file or will file in the county where each claim is located, must be filed with the BLM on or before December 30 of the calendar year in which the assessment year ends. For mill or tunnel sites, a separate notice of intent to hold must be filed with the BLM on or before December 30. Requirements for filing a notice of intent to hold can be found at 43 CFR 3835.33.
9. A processing fee of \$10 for each claim listed must be remitted to the BLM along with this or any other affidavit of assessment work.

2015 DEC 29 11:12

RECEIVED

To: Bureau of Land Management

A) Arizona State Office
One North Central Avenue, Suite 800
Phoenix, Arizona 85004-4427

B) Phoenix District
Hassayampa Field Office
Lower Sonoran Field Office
21605 North 7th Ave
Phoenix, AZ 85027

TO WHOM IT MAY CONCERN:

RE: CHANGE OF ADDRESS NOTICE

Glen Billeter

AMC 418685, AMC 418686, AMC 418687, AMC 418688, AMC 424711,
AMC 430526, AMC 430527, AMC 430528, AMC 430529, AMC 430530

OLD ADDRESS: 19250 N 600TH STREET
MONTROSE, ILLINOIS 62445

NEW ADDRESS: P.O. BOX 986
YARNELL, ARIZONA 85362-0986

PHONE: (207) 400-9832

E-MAIL: glen.a.billeter@gmail.com

Additional Contact

Phyllis Billeter, Phone: (916) 960- 6663, E-mail – billeter88@gmail.com

RECEIVED
ARIZONA STATE OFFICE
2015 DEC 29 A 11:13
PHOENIX, ARIZONA

RECEIVED
BLM OFFICE
2015 JUL 20 P 11:26
PHOENIX, ARIZONA

United States Department of the Interior
Bureau of Land Management
 LANDS/RECREATION & PLANNING
 ONE N CENTRAL AVE
 PHOENIX, AZ 85004 -2203
 Phone: 602-417-9200

Receipt

No: 3461554

Transaction #: 3561378	
Date of Transaction: 12/29/2015	
CUSTOMER:	
	GLEN BILLETER PO BOX 986 YARNELL,AZ 85362-0986 US

LINE #	QTY	DESCRIPTION	REMARKS	UNIT PRICE	TOTAL
1	1.00	LOCATABLE MINERALS / MINING CLAIMS- NOT NEW-UNADJUD,ONE AUTH NO. ONLY / MINING CLAIM MONEY RECEIVED CASES: AMC418685/\$100.00	2015 POL (10)	- n/a -	100.00
TOTAL:					\$100.00

PAYMENT INFORMATION					
1	AMOUNT:	100.00	POSTMARKED:	N/A	
	TYPE:	CASH	RECEIVED:	12/29/2015	
	NAME:	BILLETER, GLEN PO BOX 986 YARNELL AZ 85362-0986 US			

REMARKS

This receipt was generated by the automated BLM Collections and Billing System and is a paper representation of a portion of the official electronic record contained therein.

AFFIDAVIT OF ANNUAL ASSESSMENT WORK

413525

Change of address:

WHEN RECORDED, MAIL DOCUMENT TO:

NAME: Pete Winner

ADDRESS: PO Box 85

CITY, STATE, ZIP: Pinedale, WY 82941

420809

424709

FOR COUNTY RECORDER'S USE

ADDRESS
UPDATED
12/3/15
RAM

No. of Claims 4

x \$10/claim

Total due BLM \$ \$40.00

TO ALL WHOM IT MAY CONCERN:

1. The undersigned certifies that at least \$100 per claim was expended for development, labor and improvements, or equivalent value added, as the annual assessment work for the assessment year ending September 1, 2016 for the following contiguous unpatented mining claim(s), located in the County of Yavapai, in the State of Arizona.

BLM Serial No.	Name of Claim	Tp	Rg	Sec	Mer	County Recordation Book and Page No.	Date
413-525	midnite express	10N	2W	13			
420-809	midnite express #2	10N	2W	13			
424-709	midnite express #3	10N	2W	24			
424-710	midnite express #4	10N	2W	24			

RECEIPT # 3444744

2. Type of labor and improvements (specify what was done and give the total value for that labor and improvement to show at least \$100 for each claim). If a geological, geochemical, or geophysical survey was performed, as per 30 U.S.C. 28-1, reference the title of the report of survey, give cost and date of the survey and report, and indicate it was filed with the County Recorder:

Description of Work Performed	Value of Work Performed	Date Work Was Performed
Excavated and mined all 4 Claims and rebuilt claim markers that were vandalized.	\$1000.00	4-15 to 8-15

3. Name and mailing address of each person who performed the labor and improvements:

Name (please print)

Current Mailing Address (please print)

4. Name and mailing address of each person who holds and claims the subject mining claim(s) for the valuable minerals contained therein. Be sure to indicate if there is a change of address:

Name (please print)

Current Mailing Address (please print)

Pete Winner
 Linda Winner

P.O. Box 85 Pinedale, WY 82941
 P.O. Box 85 Pinedale, WY 82941

RECEIVED
 2015 DEC - 1 P 12:54
 1

5. The undersigned testifies that on the date of sep 1, 2014, all monuments required by law were erected upon the subject claim(s), and all notices required by law were posted on the subject claim(s) or copies thereof were in place, and at said date, each corner monument bore or contained

markings sufficient to appropriately designate the corner of the claim to which it pertains and the name of the claim(s).

I hereby certify under penalty of perjury under the laws of the State of Arizona that the foregoing statements are true and correct:

Pete Weiner - Linda Weiner Date: 11-25-15
(Signature of person responsible for above statement)

Title 18 U.S.C. 1001 and 43 U.S.C. 1212 make it a crime for any person knowingly and willfully to make to any department or agency of the United States any false, fictitious or fraudulent statements or representations as to any matter within its jurisdiction.


Notary Block

SUBSCRIBED AND SWORN TO before me, this 25th day of November 2015

By: Linda A. Giguere
(Signature of Affiant)

Title: Notary

My Commission Expires: 6/29/17



INSTRUCTIONS

1. This is an optional form that may be used to satisfy the requirements for the Bureau of Land Management (BLM) under the provisions of 43 U.S.C. §1744 and 30 U.S.C. §28-28d and the regulations thereunder (43 CFR part 3835). Since local and State laws may vary, you should contact your local and State agencies where the claims are located to ensure all applicable laws and requirements are satisfied.
2. The claimant(s) must fill in the date in paragraph 1 for the applicable assessment year and the county and state where the claims are located.
3. All claim names, BLM serial numbers, legal descriptions, and original county recording information must be listed for the claims pertaining to this assessment notice.
4. The claimant(s) must complete paragraph 2 listing all labor or improvements which was performed on or did benefit the subject mining claims. The value and date of the labor or improvements must also be listed. The total amount of labor or improvements can be listed, but the total expenditure must equal at least \$100 for each claim.
5. The names and current mailing addresses of the person(s) performing the labor shall be listed in paragraph 3.
6. The name and current mailing address of each owner (claimant) of the claims shall be listed in paragraph 4. The mailing address shall be the owner's address and not the address of an agent or anyone representing the claimant. Be sure to note if there has been a change of address.
7. Paragraph 5 shall be completed to show the date it was verified that all monuments required by law were properly erected, all notices were posted, and that corners were appropriately designated for all claims listed.
8. An exact legible reproduction or duplicate (other than microfilm or other electronic media) of this affidavit or another type of affidavit of assessment work that you file or will file in the county where each claim is located, must be filed with the BLM on or before December 30 of the calendar year in which the assessment year ends. For mill or tunnel sites, a separate notice of intent to hold must be filed with the BLM on or before December 30. Requirements for filing a notice of intent to hold can be found at 43 CFR 3835.33.
9. A processing fee of \$10 for each claim listed must be remitted to the BLM along with this or any other affidavit of assessment work.

NOTICES

THE PRIVACY ACT and 43 CFR 2.48(d) require that you be furnished with the following information in connection with the information requested by this form.

AUTHORITY: 30 U.S.C. §28-28d and 43 CFR part 3835 permit collection of the information requested by this form.

PRINCIPAL PURPOSE: The BLM will use the information you provide to document compliance with 43 U.S.C. 1744 and that assessment work has been completed in accordance with 30 U.S.C. § 28-28d and 43 CFR part 3835 in lieu of paying the maintenance fee for the mining claims listed on this form.

ROUTINE USES: The BLM will only disclose this information in accordance with the provisions at 43 CFR 2.56(b) and (c).

EFFECT OF NOT PROVIDING INFORMATION: Disclosure of the requested information is required by 30 U.S.C. § 28-28d and 43 CFR part 3835 for claimants qualified to perform assessment work in lieu of paying the maintenance fee. Failure to submit all the requested information or to complete this form will delay the BLM's processing of the form and may preclude the BLM's acceptance of the assessment work information, which may result in forfeiture of the mining claim(s) by the claimant.

THE PAPERWORK REDUCTION ACT requires us to inform you that:

Use of this form is optional. You must perform assessment if a waiver to pay the maintenance fee has been requested. This form is provided to help you attest that annual assessment work has been completed in lieu of paying the maintenance fee for your claim(s). Submission of the requested information is necessary to obtain or retain a benefit.

You do not have to respond to this or any other Federal agency-sponsored information collection unless it displays a valid OMB control number.

BURDEN HOURS STATEMENT: The estimated public reporting burden for this form is 30 minutes per response, including the time for reviewing instructions, gathering and maintaining data, and completing and reviewing the form. You may submit comments regarding the burden estimate or any other aspect of this form to: U.S. Department of the Interior, Bureau of Land Management (1004-0114), Bureau Information Collection Clearance Officer (WO-630), 1849 C Street, N.W., Room 2134LM, Washington, D.C. 20240.


RECEIVED

2015 DEC -1 P 12:54

BLM

Pete Winner
P.O. Box 85
Pinedale, WY 82941


CERTIFIED MAIL



7015 0640 0000 6825 3113



1022



85004

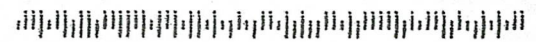
U.S. POSTAGE
PAID
MAYER, AZ
86333
NOV 27, 15
AMOUNT

\$6.74
R2304P119288-02

RETURN RECEIPT
REQUESTED
BLM RECEIVED
2015 DEC -1 P 12:53
PHOENIX, ARIZONA

Arizona
BLM state office
One N. Central Ave.
Suite 800
Phoenix, AZ
85004-4427

85004442700



United States Department of the Interior
Bureau of Land Management
 LANDS/RECREATION & PLANNING
 ONE N CENTRAL AVE
 PHOENIX, AZ 85004 -2203
 Phone: 602-417-9200

Receipt

No: 3444744

Transaction #: 3544110	
Date of Transaction: 12/02/2015	
CUSTOMER:	
PETE WINNER PO BOX 85 PINEDALE, WY 82941-0085 US	

LINE #	QTY	DESCRIPTION	REMARKS	UNIT PRICE	TOTAL
1	1.00	LOCATABLE MINERALS / MINING CLAIMS- NOT NEW-UNADJUD, ONE AUTH NO. ONLY / MINING CLAIM MONEY RECEIVED CASES: AMC413525/\$40.00	POL - 4 2015	- n/a -	40.00
TOTAL:					\$40.00

PAYMENT INFORMATION					
1	AMOUNT:	40.00	POSTMARKED:	11/27/2015	
	TYPE:	CHECK	RECEIVED:	12/01/2015	
	CHECK NO:	17286996072			
	NAME:	WINNER, PETE PO BOX 85 PINEDALE WY 82941-0085 US			

REMARKS

This receipt was generated by the automated BLM Collections and Billing System and is a paper representation of a portion of the official electronic record contained therein.

UNITED STATES
DEPARTMENT OF THE INTERIOR
BUREAU OF LAND MANAGEMENT

1382 *[Signature]*

AMC 418685

424709
430526

MAINTENANCE FEE WAIVER CERTIFICATION

FORM APPROVED
OMB NO. 1004-0114
Expires: October 31, 2016

SEE INSTRUCTIONS ON PAGE 2

- This small miner waiver is filed for the assessment year beginning on September 1, 2015 and ending on September 1, 2016.
- The undersigned and all related parties owned ten or fewer mining claims, mill, or tunnel sites located and maintained on Federal lands in the United States of America on September 1, 2015.
- The undersigned have performed the assessment work required by law for each mining claim listed prior to filing this waiver and understand that by filing this form, the undersigned must file an affidavit of assessment work with the Bureau of Land Management (BLM) by the December 30th following the filing of this waiver.
- The undersigned understand that if the assessment work obligation has not yet come due under 30 U.S.C. 28 (for those claims in their first assessment year only), a notice of intent to hold reciting this condition must be recorded by the December 30th following the filing of this waiver.
- The undersigned understand that mill and tunnel sites may also be listed on this waiver and be waived from payment of the maintenance fee, and that a notice of intent to hold for these sites is required to be filed with the BLM by the December 30th following the filing of this waiver.
- The undersigned understand and acknowledge that pursuant to 43 U.S.C. 1212 and 18 U.S.C. 1001, the filing or recording of a false, fictitious, or fraudulent document with the BLM may result in a fine of up to \$250,000, a prison term not to exceed five years, or both.
- The mining claims, mill or tunnel sites for which this waiver from payment of the maintenance fees is requested are:

CLAIM OR SITE NAME	BLM RECORDATION SERIAL NUMBER
1. SATELLITE #1	AMC 418685
2. SATELLITE #2	AMC 418686
3. SATELLITE #3	AMC 418687
4. SATELLITE #4	AMC 418688
5. SATELLITE #5	AMC 424711
6. BIG NUGGET 1	AMC 430526
7. BIG NUGGET 2	AMC 430527
8. BIG NUGGET 3	AMC 430528
9. BIG NUGGET 4	AMC 430529
10. BIG NUGGET 5	AMC 430530

RECEIVED
 BLM AZ STATE OFFICE
 PHOENIX, ARIZONA
 25 AUG 25 P 2:34

The owner(s) (claimants) of the above mining claims and sites are:

GLEN BILLETER

(Owner's Name - Please Print)

PO BOX 986

(Owner's Mailing Address)

[Signature: Glen Billeter]

(Owner's Signature)

YARNELL

(City)

AZ

(State)

85362

(Zip Code)

PHYLLIS BILLETER

(Owner's Name - Please Print)

19250 N 600th ST.

(Owner's Mailing Address)

[Signature: Phyllis Billeter]

(Owner's Signature)

MONTROSE

(City)

IL

(State)

62455

(Zip Code)

JILL CLAPP

(Owner's Name - Please Print)

2390 PHEASANT RUN CIRCLE

(Owner's Mailing Address)

[Signature: Jill Clapp]

(Owner's Signature)

STOCKTON

(City)

CA

(State)

95207

(Zip Code)

WES PITCHER

(Owner's Name - Please Print)

19364 N 600th ST.

(Owner's Mailing Address)

[Signature: Wes Pitcher]
agent for Wes Pitcher

(Owner's Signature)

MONTROSE

(City)

IL

(State)

62455

(Zip Code)

AC 483
ENTERED SEP 09 2015
RB NW CHECK
Wood PB

WANDA PITCHER

(Owner's Name - Please Print)

SLA Bellitt agent for Wanda Pitcher
(Owner's Signature)

19364 N 600th ST.

(Owner's Mailing Address)

MONTROSE

(City)

IL

(State)

62455

(Zip Code)

CHRISTOPHER PITCHER

(Owner's Name - Please Print)

SLA Bellitt agent for Christopher Pitcher
(Owner's Signature)

19364 N 600th ST.

(Owner's Mailing Address)

MONTROSE

(City)

IL

(State)

62455

(Zip Code)

AMANDA WADDELL

(Owner's Name - Please Print)

SLA Bellitt agent for Amanda Waddell
(Owner's Signature)

156 COUNTY ROAD 1125 E

(Owner's Mailing Address)

JEWETT

(City)

IL

(State)

62436

(Zip Code)

BRANDON WADDELL

(Owner's Name - Please Print)

SLA Bellitt agent for Brandon Waddell
(Owner's Signature)

156 COUNTY ROAD 1125 E

(Owner's Mailing Address)

JEWETT

(City)

IL

(State)

62436

(Zip Code)

18 U.S.C. 1001 and 43 U.S.C. 1212 make it a crime for any person knowingly and willfully to make to any department or agency of the United States any false, fictitious or fraudulent statements or representations as to any matter within its jurisdiction.

INSTRUCTIONS

1. This certification is made under the provisions of 43 U.S.C. § 1744 and 30 U.S.C. §28-28k and the regulations thereunder (43 CFR Part 3830).
2. The claimant(s) must fill in the dates in paragraph 1 for the beginning and ending of the assessment year for which this waiver is sought.
3. The claimant(s) must fill in the date in paragraph 2 for the beginning of the assessment year for which this waiver is sought.
4. All claim and site names and BLM serial numbers must be listed for the mining claims, mill sites, and tunnel sites for which the waiver is sought.
5. All owners of the mining claims, mill sites, and tunnel sites and their addresses must be given.
6. This waiver form must be signed by all the claimants or their designated agent, in original form. If an agent is designated, a notarized designation of agent, signed by all of the claimants with proper address given, must be submitted with this waiver.
7. This form must be filed no later than September 1st for the upcoming assessment year in the BLM State Office where the mining claims or sites are recorded, or the waiver cannot be granted by the BLM. (Example: To obtain a waiver for the assessment year 2012, which begins on September 1, 2011, you must qualify for and file for a waiver no later than September 1, 2011, in the proper BLM State Office.)
8. For all mining claims which require assessment work, you must record an affidavit of labor on or before the December 30th immediately following the filing of this waiver. For all other mining claims or sites waived, you must record a notice of intent to hold on or before the December 30th immediately following the filing of this waiver.
9. Mill and tunnel sites may also be listed on this waiver and be waived from payment of the maintenance fee. A notice of intent to hold for these sites is required to be filed by the December 30th following the filing of this waiver.

PHOENIX, ARIZONA

2015 AUG 25 P 12:34

RECEIVED
BLM AZ STATE OFFICE

FOR OFFICIAL USE ONLY

COPY

I, Wes Pitcher, authorized and am aware that I am a claimant on the location notice for the following claims.

SATELLITE #5 AMC 424711

BIG NUGGET 1 AMC 430526

BIG NUGGET 2 AMC 430527

BIG NUGGET 4 AMC 430529

BIG NUGGET 5 AMC 430530

I have a bonafide interest in the claims and I hold the claims independently for my own self-interest and in good faith. I certify that these claims are in no way being held for the benefit of a company, corporation, or another individual in order to gain additional acreage they are not entitled to in accordance with the law. I also appoint Glen Billeter to act as my agent now and forever.

x Wes Pitcher
Wes Pitcher

Dated this 21st day of April, 2015

Wes Pitcher
19364 N 600th St
Montrose, Illinois 62445

"OFFICIAL SEAL"
KATHLEEN A VANSANT
NOTARY PUBLIC, STATE OF ILLINOIS
MY COMMISSION EXPIRES 3/09/19

RECEIVED
BLM AZ STATE OFFICE
2015 AUG 25 P 12: 34
PHOENIX, ARIZONA

RECEIVED
BLM AZ STATE OFFICE
2015 APR 27 P 1: 54
PHOENIX, ARIZONA

I, Wanda Pitcher, authorized and am aware that I am a claimant on the location notice for the following claims.

SATELLITE #5 AMC 424711

BIG NUGGET 1 AMC 430526

BIG NUGGET 2 AMC 430527

BIG NUGGET 4 AMC 430529

BIG NUGGET 5 AMC 430530

I have a bonafide interest in the claims and I hold the claims independently for my own self-interest and in good faith. I certify that these claims are in no way being held for the benefit of a company, corporation, or another individual in order to gain additional acreage they are not entitled to in accordance with the law. I also appoint Glen Billeter to act as my agent now and forever.

X Wanda Pitcher
Wanda Pitcher

Dated this 21st day of April, 2015\

Wanda Pitcher

19364 N 600th St

Montrose, Illinois 62445



PHOENIX, ARIZONA

2015 AUG 25 P 12:34

RECEIVED
BLM AZ STATE OFFICE

PHOENIX, ARIZONA

2015 APR 27 P 1:55

RECEIVED
BLM AZ STATE OFFICE

I, Christopher Pitcher, authorized and am aware that I am a claimant on the location notice for the following claims.

SATELLITE #5 AMC 424711

BIG NUGGET 1 AMC 430526

BIG NUGGET 2 AMC 430527

BIG NUGGET 5 AMC 430530

I have a bonafide interest in the claims and I hold the claims independently for my own self-interest and in good faith. I certify that these claims are in no way being held for the benefit of a company, corporation, or another individual in order to gain additional acreage they are not entitled to in accordance with the law. I also appoint Glen Billeter to act as my agent now and forever.

X Christopher Pitcher
Christopher Pitcher

Dated this 21st day of April, 2015

Christopher Pitcher
19364 N 600th St
Montrose, Illinois 62445

"OFFICIAL SEAL"
KATHLEEN A VANSANT
NOTARY PUBLIC, STATE OF ILLINOIS
MY COMMISSION EXPIRES 3/09/19

PHOENIX, ARIZONA

2015 AUG 25 P 12:34

RECEIVED
BLM AZ STATE OFFICE

PHOENIX, ARIZONA

2015 APR 27 P 1:55

RECEIVED
BLM AZ STATE OFFICE


I, AMANDA WADDELL, authorized and am aware that I am a claimant on the location notice for the following claims.

BIG NUGGET 1 AMC 430526

BIG NUGGET 2 AMC 430527

BIG NUGGET 5 AMC 430530

I have a bonafide interest in the claims and I hold the claims independently for my own self-interest and in good faith. I certify that these claims are in no way being held for the benefit of a company, corporation, or another individual in order to gain additional acreage they are not entitled to in accordance with the law. I also appoint Glen Billeter to act as my agent now and forever.


Amanda Waddell

Dated this 25th day of April, 2015

Amanda Waddell
156 County Road 1125 E
Jewell, Illinois 62436



RECEIVED
BLM AZ STATE OFFICE
2015 AUG 25 P 12:34
PHOENIX, ARIZONA

RECEIVED
BLM A STATE OFFICE
2015 APR 27 P 1:55
PHOENIX, ARIZONA


I, AMANDA WADDELL, authorized and am aware that I am a claimant on the location notice for the following claims.

BIG NUGGET 1 AMC 430526

BIG NUGGET 2 AMC 430527

BIG NUGGET 5 AMC 430530

I have a bonafide interest in the claims and I hold the claims independently for my own self-interest and in good faith. I certify that these claims are in no way being held for the benefit of a company, corporation, or another individual in order to gain additional acreage they are not entitled to in accordance with the law. I also appoint Glen Billeter to act as my agent now and forever.



Amanda Waddell

Dated this 21st day of April, 2015

Amanda Waddell

156 County Road 1125 E

Jewell, Illinois 62436



RECEIVED
BLM AZ STATE OFFICE
2015 AUG 25 P 12: 34
PHOENIX, ARIZONA


RECEIVED
BLM AZ STATE OFFICE
2015 APR 27 P 1: 55
PHOENIX, ARIZONA

I, BRANDON WADDELL, authorized and am aware that I am a claimant on the location notice for the following claims.

BIG NUGGET 1 AMC 430526

BIG NUGGET 5 AMC 430530

I have a bonafide interest in the claims and I hold the claims independently for my own self-interest and in good faith. I certify that these claims are in no way being held for the benefit of a company, corporation, or another individual in order to gain additional acreage they are not entitled to in accordance with the law. I also appoint Glen Billeter to act as my agent now and forever.



Brandon Waddell

Dated this 21st day of April, 2015

Brandon Waddell
156 County Road 1125 E
Jewell, Illinois 62436



RECEIVED
BLM AZ STATE OFFICE
2015 AUG 25 P 12:38
PHOENIX, ARIZONA

RECEIVED
BLM AZ STATE OFFICE
2015 APR 27 P 1:55
PHOENIX, ARIZONA

I, Jill Clapp, authorized and am aware that I am a claimant on the location notice for the following claims.

SATELLITE #5 AMC 424711

BIG NUGGET 1 AMC 430526

BIG NUGGET 2 AMC 430527

BIG NUGGET 3 AMC 430528

BIG NUGGET 4 AMC 430529

BIG NUGGET 5 AMC 430530

I have a bonafide interest in the claims and I hold the claims independently for my own self-interest and in good faith. I certify that these claims are in no way being held for the benefit of a company, corporation, or another individual in order to gain additional acreage they are not entitled to in accordance with the law. I also appoint Glen Billeter to act as my agent now and forever.

X

Jill Clapp

APRIL 01/2015

Jill Clapp

2390 Pheasant Run Circle

Stockton, CA 95207

PHOENIX, ARIZONA

2015 AUG 25 P 12: 18

RECEIVED
BLM AZ STATE OFFICE

PHOENIX, ARIZONA

2015 APR 17 P 3: 05

RECEIVED
BLM AZ STATE OFFICE

I have satraped myself as to the identity of Jill Clapp by stamping a California Drivers License containing her photograph.

I further certify that she has executed this documents in my presence at Chota, Nova Scotia, Canada this 1st day of April, 2015

J. W. Chandler

John W. Chandler, Q.C.

*Commissioner inducted at pleasure of Federal Government
(Tel 902-275-4640)*

I, Phyllis Billeter, authorized and am aware that I am a claimant on the location notice for the following claims.

SATELLITE #5 AMC 424711

BIG NUGGET 1 AMC 430526

BIG NUGGET 2 AMC 430527

BIG NUGGET 3 AMC 430528

BIG NUGGET 4 AMC 430529

BIG NUGGET 5 AMC 430530

I have a bonafide interest in the claims and I hold the claims independently for my own self-interest and in good faith. I certify that these claims are in no way being held for the benefit of a company, corporation, or another individual in order to gain additional acreage they are not entitled to in accordance with the law. I also appoint Glen Billeter to act as my agent now and forever.


RECEIVED
BLM AZ STATE OFFICE

PHOENIX, ARIZONA

2015 AUG 25 P 10:38

X

Phyllis Billeter



Phyllis Billeter

19250 N 600th Street

Montrose, Illinois 62445

RECEIVED
BLM AZ STATE OFFICE

PHOENIX, ARIZONA

2015 APR 17 P 3:06

I have satisfied myself as to the identity of Phyllis Billeter by examining a California Drivers license containing her photograph.

I further certify that she has executed this document in my presence at Chester, Nova Scotia Canada this 1st day of April, 2015.



John W. Chandler, Q.C.

*Commissioner resident at pleasure (Sicut Socum
(Tel 902-275-4640)*

**DEPARTMENT OF THE INTERIOR
BUREAU OF LAND MANAGEMENT
MINING CLAIMS
(MASS) Serial Register Page**

RunDate/Time:09/09/15 12:41 PM

Page: 1 of 5

01 10-21-1976;090STAT0090;43USC1744
Case Type 384201: PLACER CLAIM
Commodity:
Claim Name: BIG NUGGET 1
Case Disposition: ACTIVE
Required Maintenance Fee: \$1,240.00

Total Acres
160.000

Serial Number
AMC430526-530
Lead File Number
AMC430526

<u>Name & Address</u>	<u>POA's dated</u>	<u>Int</u>	<u>Rel</u>
BILLETER GLEN	PO BOX 986	YARNELL, AZ 85362-0986	CLAIMANT
BILLETER PHYLLIS 4/1/15	19250 N 600TH ST	MONTROSE, IL 62445-2248	CLAIMANT
CLAPP JILL 4/1/15	2390 PHEASANT RUN CIR	STOCKTON, CA 95207-5246	CLAIMANT
PITCHER CHRISTOPHER 4/21/15	19364 N 600TH ST	MONTROSE, IL 62445-2229	CLAIMANT
PITCHER WANDA 4/21/15	19364 N 600TH ST	MONTROSE, IL 62445-2229	CLAIMANT
PITCHER WES - 4/21/15	19364 N 600TH ST	MONTROSE, IL 62445-2229	CLAIMANT
WADDELL AMANDA - 4/21/15	156 COUNTY ROAD 1125 E ✓	JEWETT, IL 62436-2201	CLAIMANT
WADDELL BRANDON - 4/21/15	156 COUNTY ROAD 1125 E ✓	JEWETT, IL 62436-2201	CLAIMANT
<u>County/State</u>	<u>District</u>		
YAVAPAI County, AZ	PHOENIX DO		

Handwritten notes:
 } ✓
 mw dk
 9/9/15
 PB

<u>Mer</u>	<u>Twp</u>	<u>Rng</u>	<u>Sec</u>	<u>Subdivision</u>
14	0090N	0020W	003	NW

<u>Act Date</u>	<u>Code</u>	<u>Action Text</u>	<u>Action Remarks</u>	<u>Receipt Number</u>
03/01/2015	403	LOCATION DATE		
03/02/2015	395	RECORDATION NOTICE RECD	1	3240145
03/02/2015	484	LOCATION YEAR / MAINTENAN	2015;\$155	3240145
03/02/2015	501	ACCT ADV IN LEAD FILE	AMC430526-AMC430530;	
03/02/2015	685	ADDL MAINTENANCE FEE	2015;\$1085	3240145

<u>Line Nr</u>	<u>Remarks</u>
0001	MISSING ADDRESSES OF ADDITIONAL CLAIM OWNERS.
0002	POA'S WITH ADDRESSES REC'D ON 4/17/2015.

**DEPARTMENT OF THE INTERIOR
BUREAU OF LAND MANAGEMENT
MINING CLAIMS**

(LIVE) Serial Register Page

Run Date/Time: 09/09/2015 12:38 PM

01 10-21-1976;090STAT0090;43USC1744
Case Type 384201: PLACER CLAIM
Claim Name: SATELLITE #5
Commodity :
Case Disposition: ACTIVE
Required Maintenance Fee: \$930.00

Total Acres
120.000

Serial Number
AMC424711
Lead File Number
AMC424709

Name & Address	Int Rel
BILLETER GLEN PO BOX 986 ✓	YARNELL, AZ 85362-0986 CLAIMANT
PITCHER WES 19364 N 600TH ST ✓	MONTROSE, IL 62445-2229 CLAIMANT
PITCHER WANDA 19364 N 600TH ST ✓	MONTROSE, IL 62445-2229 CLAIMANT
PITCHER CHRISTOPHER 19364 N 600TH ST ✓	MONTROSE, IL 62445-2229 CLAIMANT
BILLETER PHYLLIS 19250 N 600TH ST ✓	MONTROSE, IL 62445-2248 CLAIMANT
CLAPP JILL 2390 PHEASANT RUN CIR ✓	STOCKTON, CA 95207-5246 CLAIMANT

Mer Twp Rng Sec	Quadrant	District/Field Office	County
14 0090N 0020W 003	SW	HASSAYAMPA FO	YAVAPAI

Act Date	Code	Action	Action Remarks	Receipt Number
09/01/2013	403	LOCATION DATE		
09/03/2013	395	RECORDATION NOTICE RECD	1	2872283
08/04/2014	483	SMALL MINER CERT FILED	2015	
09/03/2013	484	LOCATION YEAR / MAINTENANCE	2014;\$140	2872283
08/04/2014	481	NOTICE OF INTENT TO HOLD	2014	3092682
04/02/2015	396	TRF OF INTEREST FILED	PULEIO BECKY	3264108
04/02/2015	396	TRF OF INTEREST FILED	CONLON JEAN	3264108
04/02/2015	396	TRF OF INTEREST FILED	PULEIO CRAIG	3264108
04/02/2015	396	TRF OF INTEREST FILED	CONLON ANDREW	3264108
04/02/2015	396	TRF OF INTEREST FILED	ZICARELLI HAUSMANN KA	3264108
03/23/2015	393	DECISION/NOTICE ISSUED	TRNSFR CORRECTION REQ	
03/02/2015	396	TRF OF INTEREST FILED	CONLON DENNIS	3240057
01/02/2014	669	LAND STATUS CHECKED		
09/03/2013	501	ACCT ADV IN LEAD FILE	AMC424709-AMC424711;	
09/03/2013	685	ADDL MAINTENANCE FEE	2014;\$700	2872283

Line Nr Remarks

UNITED STATES DEPARTMENT OF THE INTERIOR
BUREAU OF LAND MANAGEMENT

MC NATIONWIDE CLAIMANT LISTING
September 09, 2015

Cust	AZ	National
	CLAIMANT	Total
BILLETER GLEN PO BOX 986 YARNELL, AZ 85362-0986	10	10
BILLETER PHYLLIS 19250 N 600TH ST MONTROSE, IL 62445-2248	6	6
CLAPP JILL 2390 PHEASANT RUN CIR STOCKTON, CA 95207-5246	4	4
PITCHER CHRISTOPHER 19364 N 600TH ST MONTROSE, IL 62445-2229	4	4
PITCHER WANDA 19364 N 600TH ST MONTROSE, IL 62445-2229	5	5
PITCHER WES 19364 N 600TH ST MONTROSE, IL 62445-2229	6	6
WADDELL AMANDA 156 COUNTY ROAD 1125 E JEWETT, IL 62436-2201	3	3
WADDELL BRANDON 156 COUNTY ROAD 1125 E JEWETT, IL 62436-2201	2	2

DEPARTMENT OF THE INTERIOR
BUREAU OF LAND MANAGEMENT
MINING CLAIMS

MC Customer Information - With Serial No. and Claim Name
ACTIVE CLAIMS

Admin State: AZ

Geo State: AZ

BILLETER GLEN
PO BOX 986
YARNELL, AZ 85362-0986

CUSTOMER ID: 2374916

<u>Serial No.</u>	<u>Claim Name/Number</u>	<u>Lead Serial No.</u>	<u>Disposition</u>
AMC418685	SATELLITE #1	-AMC418685-	ACTIVE
AMC418686	SATELLITE #2	AMC418685	ACTIVE
AMC418687	SATELLITE #3	AMC418685	ACTIVE
AMC418688	SATELLITE #4	AMC418685	ACTIVE
AMC424711	SATELLITE #5	-AMC424709-	ACTIVE
AMC430526	BIG NUGGET 1	-AMC430526-	ACTIVE
AMC430527	BIG NUGGET 2	AMC430526	ACTIVE
AMC430528	BIG NUGGET 3	AMC430526	ACTIVE
AMC430529	BIG NUGGET 4	AMC430526	ACTIVE
AMC430530	BIG NUGGET 5	AMC430526	ACTIVE

Number of ACTIVE cases: 10

BILLETER PHYLLIS
19250 N 600TH ST
MONTROSE, IL 62445-2248

CUSTOMER ID: 2376853

<u>Serial No.</u>	<u>Claim Name/Number</u>	<u>Lead Serial No.</u>	<u>Disposition</u>
AMC424711	SATELLITE #5	AMC424709	ACTIVE
AMC430526	BIG NUGGET 1	AMC430526	ACTIVE
AMC430527	BIG NUGGET 2	AMC430526	ACTIVE
AMC430528	BIG NUGGET 3	AMC430526	ACTIVE
AMC430529	BIG NUGGET 4	AMC430526	ACTIVE
AMC430530	BIG NUGGET 5	AMC430526	ACTIVE

Number of ACTIVE cases: 6

CLAPP JILL
2390 PHEASANT RUN CIR
STOCKTON, CA 95207-5246

CUSTOMER ID: 2376854

<u>Serial No.</u>	<u>Claim Name/Number</u>	<u>Lead Serial No.</u>	<u>Disposition</u>
AMC424711	SATELLITE #5	AMC424709	ACTIVE
AMC430526	BIG NUGGET 1	AMC430526	ACTIVE
AMC430527	BIG NUGGET 2	AMC430526	ACTIVE
AMC430530	BIG NUGGET 5	AMC430526	ACTIVE

Number of ACTIVE cases: 4

PITCHER CHRISTOPHER
19364 N 600TH ST
MONTROSE, IL 62445-2229

CUSTOMER ID: 2376857

<u>Serial No.</u>	<u>Claim Name/Number</u>	<u>Lead Serial No.</u>	<u>Disposition</u>
AMC424711	SATELLITE #5	AMC424709	ACTIVE
AMC430526	BIG NUGGET 1	AMC430526	ACTIVE
AMC430527	BIG NUGGET 2	AMC430526	ACTIVE
AMC430530	BIG NUGGET 5	AMC430526	ACTIVE

Number of ACTIVE cases: 4

**DEPARTMENT OF THE INTERIOR
BUREAU OF LAND MANAGEMENT
MINING CLAIMS**

**MC Customer Information - With Serial No. and Claim Name
ACTIVE CLAIMS**

PITCHER WANDA
19364 N 600TH ST
MONTROSE, IL 62445-2229

CUSTOMER ID: 2376856

<u>Serial No.</u>	<u>Claim Name/Number</u>	<u>Lead Serial No.</u>	<u>Disposition</u>
AMC424711	SATELLITE #5	AMC424709	ACTIVE
AMC430526	BIG NUGGET 1	AMC430526	ACTIVE
AMC430527	BIG NUGGET 2	AMC430526	ACTIVE
AMC430529	BIG NUGGET 4	AMC430526	ACTIVE
AMC430530	BIG NUGGET 5	AMC430526	ACTIVE

Number of ACTIVE cases: 5

PITCHER WES
19364 N 600TH ST
MONTROSE, IL 62445-2229

CUSTOMER ID: 2376855

<u>Serial No.</u>	<u>Claim Name/Number</u>	<u>Lead Serial No.</u>	<u>Disposition</u>
AMC424711	SATELLITE #5	AMC424709	ACTIVE
AMC430526	BIG NUGGET 1	AMC430526	ACTIVE
AMC430527	BIG NUGGET 2	AMC430526	ACTIVE
AMC430528	BIG NUGGET 3	AMC430526	ACTIVE
AMC430529	BIG NUGGET 4	AMC430526	ACTIVE
AMC430530	BIG NUGGET 5	AMC430526	ACTIVE

Number of ACTIVE cases: 6

WADDELL AMANDA
156 COUNTY ROAD 1125 E
JEWETT, IL 62436-2201

CUSTOMER ID: 2378098

<u>Serial No.</u>	<u>Claim Name/Number</u>	<u>Lead Serial No.</u>	<u>Disposition</u>
AMC430526	BIG NUGGET 1	AMC430526	ACTIVE
AMC430527	BIG NUGGET 2	AMC430526	ACTIVE
AMC430530	BIG NUGGET 5	AMC430526	ACTIVE

Number of ACTIVE cases: 3

WADDELL BRANDON
156 COUNTY ROAD 1125 E
JEWETT, IL 62436-2201

CUSTOMER ID: 2378099

<u>Serial No.</u>	<u>Claim Name/Number</u>	<u>Lead Serial No.</u>	<u>Disposition</u>
AMC430526	BIG NUGGET 1	AMC430526	ACTIVE
AMC430530	BIG NUGGET 5	AMC430526	ACTIVE

Number of ACTIVE cases: 2

MAINTENANCE FEE WAIVER CERTIFICATION

213

mm

AMC 413325
420809
FORM APPROVED 424709
OMB NO. 1004-0114
Expires: October 31, 2016

SEE INSTRUCTIONS ON PAGE 2

- This small miner waiver is filed for the assessment year beginning on September 1, 2015 and ending on September 1, 2016.
- The undersigned and all related parties owned ten or fewer mining claims, mill, or tunnel sites located and maintained on Federal lands in the United States of America on September 1, 2015.
- The undersigned have performed the assessment work required by law for each mining claim listed prior to filing this waiver and understand that by filing this form, the undersigned must file an affidavit of assessment work with the Bureau of Land Management (BLM) by the December 30th following the filing of this waiver.
- The undersigned understand that if the assessment work obligation has not yet come due under 30 U.S.C. 28 (for those claims in their first assessment year only), a notice of intent to hold reciting this condition must be recorded by the December 30th following the filing of this waiver.
- The undersigned understand that mill and tunnel sites may also be listed on this waiver and be waived from payment of the maintenance fee, and that a notice of intent to hold for these sites is required to be filed with the BLM by the December 30th following the filing of this waiver.
- The undersigned understand and acknowledge that pursuant to 43 U.S.C. 1212 and 18 U.S.C. 1001, the filing or recording of a false, fictitious, or fraudulent document with the BLM may result in a fine of up to \$250,000, a prison term not to exceed five years, or both.
- The mining claims, mill or tunnel sites for which this waiver from payment of the maintenance fees is requested are:

CLAIM OR SITE NAME	BLM RECORDATION SERIAL NUMBER
1. MIDNITE EXPRESS	413-525
2. MINUTE EXPRESS #2	420-809
3. MIDNITE EXPRESS #3	424-709
4. MIDNITE EXPRESS #4	424-710
5.	
6.	
7.	
8.	
9.	
10.	

RECEIVED
BLM LAND MANAGEMENT OFFICE
2015 AUG 13 P 3:14
PHOENIX, ARIZONA

The owner(s) (claimants) of the above mining claims and sites are:

Pete Winner

(Owner's Name - Please Print)

16081 S. Indian Bend DR.

(Owner's Mailing Address)

Pete Winner

(Owner's Signature)

Mayer AZ 86333

(City) (State) (Zip Code)

Linda Winner

(Owner's Name - Please Print)

16081 S. Indian Bend DR.

(Owner's Mailing Address)

Linda Winner

(Owner's Signature)

Mayer AZ 86333

(City) (State) (Zip Code)

(Owner's Name - Please Print)

(Owner's Signature)

(Owner's Mailing Address)

(City) (State) (Zip Code)

(Owner's Name - Please Print)

(Owner's Signature)

(Owner's Mailing Address)

(City) (State) (Zip Code)

(Continued on page 2)

ENTERED
SEP 08 2015
BY: mm

NWV
9/8/2015
mm

(Owner's Name - Please Print)	(Owner's Signature)
(Owner's Mailing Address)	(City) (State) (Zip Code)
(Owner's Name - Please Print)	(Owner's Signature)
(Owner's Mailing Address)	(City) (State) (Zip Code)
(Owner's Name - Please Print)	(Owner's Signature)
(Owner's Mailing Address)	(City) (State) (Zip Code)
(Owner's Name - Please Print)	(Owner's Signature)
(Owner's Mailing Address)	(City) (State) (Zip Code)

RECEIVED
 2015 AUG 13 P 3:14
 PHOENIX, ARIZONA

18 U.S.C. 1001 and 43 U.S.C. 1212 make it a crime for any person knowingly and willfully to make to any department or agency of the United States any false, fictitious or fraudulent statements or representations as to any matter within its jurisdiction.

INSTRUCTIONS

1. This certification is made under the provisions of 43 U.S.C. § 1744 and 30 U.S.C. §28-28k and the regulations thereunder (43 CFR Part 3830).
2. The claimant(s) must fill in the dates in paragraph 1 for the beginning and ending of the assessment year for which this waiver is sought.
3. The claimant(s) must fill in the date in paragraph 2 for the beginning of the assessment year for which this waiver is sought.
4. All claim and site names and BLM serial numbers must be listed for the mining claims, mill sites, and tunnel sites for which the waiver is sought.
5. All owners of the mining claims, mill sites, and tunnel sites and their addresses must be given.
6. This waiver form must be signed by all the claimants or their designated agent, in original form. If an agent is designated, a notarized designation of agent, signed by all of the claimants with proper address given, must be submitted with this waiver.
7. This form must be filed no later than September 1st for the upcoming assessment year in the BLM State Office where the mining claims or sites are recorded, or the waiver cannot be granted by the BLM. (Example: To obtain a waiver for the assessment year 2012, which begins on September 1, 2011, you must qualify for and file for a waiver no later than September 1, 2011, in the proper BLM State Office.)
8. For all mining claims which require assessment work, you must record an affidavit of labor on or before the December 30th immediately following the filing of this waiver. For all other mining claims or sites waived, you must record a notice of intent to hold on or before the December 30th immediately following the filing of this waiver.
9. Mill and tunnel sites may also be listed on this waiver and be waived from payment of the maintenance fee. A notice of intent to hold for these sites is required to be filed by the December 30th following the filing of this waiver.

FOR OFFICIAL USE ONLY



SALT LAKE CITY

Linda Winters
16081 S Indian Bend Dr.
Mojave, AZ 86335

PM 2 L

CERTIFIED MAIL



7015 0640 0004 4569 1361

RECEIVED
BLM AZ STATE OFFICE

2015 AUG 13 P 3:06

PHOENIX, ARIZONA

8500462922



1000



85004

U.S. POSTAGE
PAID
PINEDALE, AZ
82941
AUG 07, 15
AMOUNT

\$3.94

R2304Y122688-03

BLM state office
Arizona state office.
1 North central Ave, suite
800

Phoenix, AZ 85004

Amc 424709
Amc 430526

Reply Notice:

April 16, 2015

RE: Certified Mail – 7012 3050-0001-1019-1858

FROM:

Glen Billeter

19250 N 600th Street

Montrose, Illinois 62445

TO:

ReAnn Myers

Bureau of Land Management

Arizona State Office

One North Central Avenue, Suite 800

Phoenix, Arizona 85004-4427

Please find enclosed signed and notarized statements from each of my partner claimants.

These apply to the following:

SATELLITE #5 AMC 424711

BIG NUGGET 1 AMC 430526

BIG NUGGET 2 AMC 430527

BIG NUGGET 3 AMC 430528

BIG NUGGET 4 AMC 430529

BIG NUGGET 5 AMC 430530

I can be contacted @207-400-9832 or glen.a.billeter@gmail.com , if you have any questions,
or require any additional information.

Thank you

Glen Billeter



RECEIVED
BLM AZ STATE OFFICE
2015 APR 17 P 3:05
PHOENIX, ARIZONA

I, Phyllis Billeter, authorized and am aware that I am a claimant on the location notice for the following claims.

SATELLITE #5 AMC 424711

BIG NUGGET 1 AMC 430526

BIG NUGGET 2 AMC 430527

BIG NUGGET 3 AMC 430528

BIG NUGGET 4 AMC 430529

BIG NUGGET 5 AMC 430530

I have a bonafide interest in the claims and I hold the claims independently for my own self-interest and in good faith. I certify that these claims are in no way being held for the benefit of a company, corporation, or another individual in order to gain additional acreage they are not entitled to in accordance with the law. I also appoint Glen Billeter to act as my agent now and forever.

X

Phyllis Billeter

Phyllis Billeter

19250 N 600th Street

Montrose, Illinois 62445

PHOENIX, ARIZONA

2015 APR 17 P 3:06

RECEIVED
BLM AZ STATE OFFICE

I have satisfied myself as to the identity of Phyllis Billeter by examining a California Drivers license containing her photograph.

I further certify that she has executed this document in my presence at Costa, Nova Scotia Canada this 14th day of April, 2015.

John W. Chandler

John W. Chandler, Q.C.

*Commissioner (Assistant) of the State of Arizona
1211 400 - 275-4640*

I, Jill Clapp, authorized and am aware that I am a claimant on the location notice for the following claims.

SATELLITE #5 AMC 424711

BIG NUGGET 1 AMC 430526

BIG NUGGET 2 AMC 430527

BIG NUGGET 3 AMC 430528

BIG NUGGET 4 AMC 430529

BIG NUGGET 5 AMC 430530

I have a bonafide interest in the claims and I hold the claims independently for my own self-interest and in good faith. I certify that these claims are in no way being held for the benefit of a company, corporation, or another individual in order to gain additional acreage they are not entitled to in accordance with the law. I also appoint Glen Billeter to act as my agent now and forever.

X

Jill Clapp

APRIL 01/2015

RECEIVED
BLM AZ STATE OFFICE
2015 APR 17 P 3:05
PHOENIX, ARIZONA

Jill Clapp

2390 Pheasant Run Circle

Stockton, CA 95207

I have satified myself as to the identity of Jill Clapp by examining a California Drivers License containing her photograph.

I further certify that she has executed this documents in my presence at Phoenix, Arizona, on the 15th day of April, 2015

J. W. Chandler

John W. Chandler, Q.C.

*Commissioner in Charge of the Bureau of Land Management
(Tel 902-275-4640)*

I, Christopher Pitcher, authorized and am aware that I am a claimant on the location notice for the following claims.


SATELLITE #5 AMC 424711

BIG NUGGET 1 AMC 430526

BIG NUGGET 2 AMC 430527

BIG NUGGET 5 AMC 430530

I have a bonafide interest in the claims and I hold the claims independently for my own self-interest and in good faith. I certify that these claims are in no way being held for the benefit of a company, corporation, or another individual in order to gain additional acreage they are not entitled to in accordance with the law. I also appoint Glen Billeter to act as my agent now and forever.


X 
Christopher Pitcher

Christopher Pitcher

19364 N 600th St

Montrose, Illinois 62445





RECEIVED
BLM A7 STATE OFFICE
2015 APR 17 P 3:06
PHOENIX, ARIZONA

I, Wanda Pitcher, authorized and am aware that I am a claimant on the location notice for the following claims.

SATELLITE #5 AMC 424711

BIG NUGGET 1 AMC 430526

BIG NUGGET 2 AMC 430527


BIG NUGGET 4 AMC 430529

BIG NUGGET 5 AMC 430530

I have a bonafide interest in the claims and I hold the claims independently for my own self-interest and in good faith. I certify that these claims are in no way being held for the benefit of a company, corporation, or another individual in order to gain additional acreage they are not entitled to in accordance with the law. I also appoint Glen Billeter to act as my agent now and forever.

X 
Wanda Pitcher





Wanda Pitcher

19364 N 600th St

Montrose, Illinois 62445

RECEIVED
BLM AZ OFFICE
2015 APR 17 P 3:06
PHOENIX, ARIZONA

I, Wes Pitcher, authorized and am aware that I am a claimant on the location notice for the following claims.

SATELLITE #5 AMC 424711

BIG NUGGET 1 AMC 430526

BIG NUGGET 2 AMC 430527

BIG NUGGET 4 AMC 430529

BIG NUGGET 5 AMC 430530

I have a bonafide interest in the claims and I hold the claims independently for my own self-interest and in good faith. I certify that these claims are in no way being held for the benefit of a company, corporation, or another individual in order to gain additional acreage they are not entitled to in accordance with the law. I also appoint Glen Billeter to act as my agent now and forever.

x *Wes Pitcher*
Wes Pitcher

Wes Pitcher

19364 N 600th St

Montrose, Illinois 62445



Kathleen Vansant


RECEIVED
BLM AZ SERVICE OFFICE
2015 APR 17 P 3:06
PHOENIX, ARIZONA

I, BRANDON WADDELL, authorized and am aware that I am a claimant on the location notice for the following claims.

BIG NUGGET 1 AMC 430526

BIG NUGGET 5 AMC 430530

I have a bonafide interest in the claims and I hold the claims independently for my own self-interest and in good faith. I certify that these claims are in no way being held for the benefit of a company, corporation, or another individual in order to gain additional acreage they are not entitled to in accordance with the law. I also appoint Glen Billeter to act as my agent now and forever.

X 
Brandon Waddell





Brandon Waddell

156 County Road 1125 E

Jewell, Illinois 62436

RECEIVED
BLM A7800000 OFFICE
2015 APR 17 P 3:06
PHOENIX, ARIZONA


I, AMANDA WADDELL, authorized and am aware that I am a claimant on the location notice for the following claims.

BIG NUGGET 1 AMC 430526

BIG NUGGET 2 AMC 430527


BIG NUGGET 5 AMC 430530

I have a bonafide interest in the claims and I hold the claims independently for my own self-interest and in good faith. I certify that these claims are in no way being held for the benefit of a company, corporation, or another individual in order to gain additional acreage they are not entitled to in accordance with the law. I also appoint Glen Billeter to act as my agent now and forever.


Amanda Waddell

Amanda Waddell
156 County Road 1125 E
Jewell, Illinois 62436





RECEIVED
BLM AZ STATE OFFICE
2015 APR 17 P 3:06
PHOENIX, ARIZONA

413525
420809
424709

When Recorded Return Document to:

Pete Winner
16081 S. Indian Bend Dr.
Mayer AZ 86333

Check here is this is a change of address.

Telephone: 307-705-7141

E-mail address: _____

AFFIDAVIT OF PERFORMANCE OF ANNUAL WORK

1. State of Arizona, County of Yavapai ss:

2. I (Name) Pete Winner - Linda Winner

3. Reside at (Address) 16081 S. Indian Bend Dr.

RECEIVED
2014 DEC -9 P 2:58
PHOENIX, ARIZONA
BLM
Date
Stamp

City Mayer County Yavapai

State AZ Zip 86333 being duly sworn, depose and say that I am a citizen of the United States, more than eighteen years of age, and that all of the facts set forth in this affidavit, subject to the provisions and penalties of 18 U.S.C. 1001 pertaining to the filing of false, fictitious, or fraudulent statements with the United States, are true and correct according to the best of my knowledge, information and belief.

4. Owner's name and address (If not shown in Items 1-3 above). _____

5. That I am personally acquainted with the mining claim(s). The work and improvements were made by and at the expense of the owner(s) of said claim(s). Said contiguous group of claims, listed on this document, are situated in the

(optional) Mining District; Yavapai County, Arizona.

Line No.	AMC NUMBER	CLAIM/SITE NAME	COUNTY RECORDER DATA (If available)	TWP	RNG	SEC
1	413-525	MidniteExpress		10N	2W	13
2	420-809	MidniteExpress#2		10N	2W	13
3	424-709	MidniteExpress#3		10N	2W	24
4	424-710	MidniteExpress#4		10N	2W	24
5						
6						

ENTERED
DEC 12 2014
BY: RAM

BLM
Date
Stamp

PHOENIX, ARIZONA

2014 DEC - 9 P 2: 58

RECEIVED

7						
8						
9						
10						

6. That between the dates starting at 12 o'clock noon on September 1, 20 14 and ending at 12 o'clock noon on September 1, 20 15 at least \$ 1000 dollars worth of work and improvements were done and performed upon said claim(s) or upon one or more of a contiguous group of claims for the benefit of all, wholly or partly outside of a contiguous group of claims for the benefit of all, not including the location work.

7. That the following persons were employed to perform the work and improvements described herein: _____

8. That the work and improvements performed were: Made repairs on washed out road, removed large rocks, made several small excavations for gold recovery.

9. Dated: 12-1-14 Signature: Peter Winner Linda Winner

SUBSCRIBED AND SWORN TO before me, a Notary Public, this 1st day of December 20 14

By: Peter & Linda Winner

Notary Public Kathryn B Messal

My Commission Expires 3/6/18




Bureau of Land Management
Arizona State Office
www.az.blm.gov


No. of Claims: 4 x \$10 = \$40.00
Check No.: M.O. Init. [Signature]
Receipt No.: 3187562
For BLM Use Only

Pete Winner
16081 S. Indian Bend
Mayer, AZ
86333

CERTIFIED MAIL™



7013 2250 0000 3791 4912



1000

85004

U.S. POSTAGE
PAID
PINEDALE, WY
82941
DEC 03, 2014
AMOUNT

\$6.49
00035596-02

RETURN RECEIPT
REQUESTED

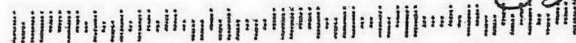
RECEIVED

2014 DEC -9 P 2:52

PHOENIX, ARIZONA

BLM state office
1 North Central Ave
Suite 800
Phoenix, Arizona
85004

8500492322



United States Department of the Interior
Bureau of Land Management
 LANDS/RECREATION & PLANNING
 ONE N CENTRAL AVE
 PHOENIX, AZ 85004 -2203
 Phone: 602-417-9200

ENTERED
 Receipt
 DEC 12 2014
 BY: No: *RH* 3187562

Transaction #: 3280751	
Date of Transaction: 12/10/2014	
CUSTOMER:	
PETE WINNER 16081 S INDIAN BEND DR MAYER, AZ 86333-2347 US	

LINE #	QTY	DESCRIPTION	REMARKS	UNIT PRICE	TOTAL
1	1.00	LOCATABLE MINERALS / MINING CLAIMS- NOT NEW-UNADJUD, ONE AUTH NO. ONLY / MINING CLAIM MONEY RECEIVED CASES: AMC413525/\$40.00	POL (4) 2014	- n/a -	40.00
TOTAL:					\$40.00

PAYMENT INFORMATION					
1	AMOUNT:	40.00	POSTMARKED:	12/03/2014	
	TYPE:	CHECK	RECEIVED:	12/09/2014	
	CHECK NO:	17102323019			
	NAME:	WINNER, PETE 16081 S INDIAN BEND DR MAYER AZ 86333-2347 US			

REMARKS

This receipt was generated by the automated BLM Collections and Billing System and is a paper representation of a portion of the official electronic record contained therein.

337

AMC 413525
420809
424709

MAINTENANCE FEE WAIVER CERTIFICATION

FORM APPROVED
OMB NO. 1004-0114
Expires: October 31, 2016

SEE INSTRUCTIONS ON PAGE 2

AA

1. This small miner waiver is filed for the assessment year beginning on September 1, 2014 and ending on September 1, 2015.
2. The undersigned and all related parties owned ten or fewer mining claims, mill, or tunnel sites located and maintained on Federal lands in the United States of America on September 1, 2014.
3. The undersigned have performed the assessment work required by law for each mining claim listed prior to filing this waiver and understand that by filing this form, the undersigned must file an affidavit of assessment work with the Bureau of Land Management (BLM) by the December 30th following the filing of this waiver.
4. The undersigned understand that if the assessment work obligation has not yet come due under 30 U.S.C. 28 (for those claims in their first assessment year only), a notice of intent to hold reciting this condition must be recorded by the December 30th following the filing of this waiver.
5. The undersigned understand that mill and tunnel sites may also be listed on this waiver and be waived from payment of the maintenance fee, and that a notice of intent to hold for these sites is required to be filed with the BLM by the December 30th following the filing of this waiver.
6. The undersigned understand and acknowledge that pursuant to 43 U.S.C. 1212 and 18 U.S.C. 1001, the filing or recording of a false, fictitious, or fraudulent document with the BLM may result in a fine of up to \$250,000, a prison term not to exceed five years, or both.
7. The mining claims, mill or tunnel sites for which this waiver from payment of the maintenance fees is requested are:

CLAIM OR SITE NAME	BLM RECORDATION SERIAL NUMBER
1. Midnite Express	✓ AMC. 413525
2. Midnite Express #2	AMC. 420809
3. Midnite Express 3#	AMC. 424709
4. Midnite Express 4#	AMC. 424710
5.	
6.	
7.	
8.	
9.	
10.	

RECEIVED
BLM AZ STATE OFFICE
2014 AUG 18 P 2:36
PHOENIX, ARIZONA

The owner(s) (claimants) of the above mining claims and sites are:

Pete Winner
(Owner's Name - Please Print)
16081 S. Indian Bend Rd.
(Owner's Mailing Address)

Pete Winner
(Owner's Signature)
Mayer (City) AZ 86333 (State) (Zip Code)

Linda Winner
(Owner's Name - Please Print)
16081 S. Indian Bend. Rd.
(Owner's Mailing Address)

Linda Winner
(Owner's Signature)
Mayer (City) AZ 86333 (State) (Zip Code)

(Owner's Name - Please Print)

(Owner's Signature)

(Owner's Mailing Address)

(City)

(State)

(Zip Code)

(Owner's Name - Please Print)

(Owner's Signature)

(Owner's Mailing Address)

(City)

(State)

(Zip Code)

(Continued on page 2)

ENTERED
SEP 10 2014
BY: PM

NWV
9/22/2014

(Owner's Name - Please Print)

(Owner's Signature)

(Owner's Mailing Address)

(City)

(State)

(Zip Code)

(Owner's Name - Please Print)

(Owner's Signature)

(Owner's Mailing Address)

(City)

(State)

(Zip Code)

(Owner's Name - Please Print)

(Owner's Signature)

(Owner's Mailing Address)

(City)

(State)

(Zip Code)

(Owner's Name - Please Print)

(Owner's Signature)

(Owner's Mailing Address)

(City)

(State)

(Zip Code)

18 U.S.C. 1001 and 43 U.S.C. 1212 make it a crime for any person knowingly and willfully to make to any department or agency of the United States any false, fictitious or fraudulent statements or representations as to any matter within its jurisdiction.

INSTRUCTIONS

1. This certification is made under the provisions of 43 U.S.C. § 1744 and 30 U.S.C. §28-28k and the regulations thereunder (43 CFR Part 3830).
2. The claimant(s) must fill in the dates in paragraph 1 for the beginning and ending of the assessment year for which this waiver is sought.
3. The claimant(s) must fill in the date in paragraph 2 for the beginning of the assessment year for which this waiver is sought.
4. All claim and site names and BLM serial numbers must be listed for the mining claims, mill sites, and tunnel sites for which the waiver is sought.
5. All owners of the mining claims, mill sites, and tunnel sites and their addresses must be given.
6. This waiver form must be signed by all the claimants or their designated agent, in original form. If an agent is designated, a notarized designation of agent, signed by all of the claimants with proper address given, must be submitted with this waiver.
7. This form must be filed no later than September 1st for the upcoming assessment year in the BLM State Office where the mining claims or sites are recorded, or the waiver cannot be granted by the BLM. (Example: To obtain a waiver for the assessment year 2012, which begins on September 1, 2011, you must qualify for and file for a waiver no later than September 1, 2011, in the proper BLM State Office.)
8. For all mining claims which require assessment work, you must record an affidavit of labor on or before the December 30th immediately following the filing of this waiver. For all other mining claims or sites waived, you must record a notice of intent to hold on or before the December 30th immediately following the filing of this waiver.
9. Mill and tunnel sites may also be listed on this waiver and be waived from payment of the maintenance fee. A notice of intent to hold for these sites is required to be filed by the December 30th following the filing of this waiver.

FOR OFFICIAL USE ONLY

424709

NOTICE OF INTENTION TO HOLD MINING CLAIMS/SITES

When Recorded Return Document to:

Pete Winner
16081 S. Indian Bend Rd.
Mayer, AZ 86333

RECEIVED
BLM AZ STATE OFFICE
2014 AUG 18 P 2:36
PHOENIX, ARIZONA
BLM
Date
Stamp

Check here if this is a change of address.
Telephone: 307-705-7184
E-mail Address _____

I (We) intend to hold the claims(s) and/or site(s) listed below for the calendar year 2015, and I (We) have filed or will file a Notice of Intent to Hold in the county where the claim (s) is located.

Reason for filing a Notice of Intent to Hold instead of an assessment work filing (check one):

- Maintenance fee was paid to maintain claim(s) during this assessment year.
- Mill or tunnel sites.
- Claim(s) was located during the current assessment year.
- BLM has deferred assessment work (attach copy of decision granting deferment, or pending petition for deferment including date petition was filed.)

Line No.	AMC NUMBER	CLAIM/SITE NAME	COUNTY RECORDER DATA (If available)	TWP	RNG	SEC
1	424709	Midnite Express #3		10N	2W	24
2	424710	Midnite Express 4#		10N	2W	24
3						
4						
5						
6						
7						
8						
9						
10						

ENTERED
AUG 20 2014
BY: Ram

NOTICE OF INTENTION TO HOLD MINING CLAIMS/SITES
page 2

RECEIVED
BLM AZ STATE OFFICE
2014 AUG 18 P 2: 36
PHOENIX, ARIZONA
BLM
Date
Stamp

1. State of Arizona, County of Yavapai

2. I (Name) Pete Kliner - Linda Kliner

3. Reside at (Address) 16081 S. Indian Bend,

City Mayer County Yavapai State AZ Zip 86333 being duly sworn, depose and say that I am a citizen of the United States, more than eighteen years of age, that all of the facts set forth in this notice, subject to the provisions and penalties of 18 U.S.C. 1001 pertaining to the filing of false, fictitious, or fraudulent statements with the United States, are true and correct according to the best of my knowledge, information and belief.

4. Owner's name and address (if not shown in Items 1-3 above).


5. Dated: 8-11-14 Signature: Pete Kliner - Linda Kliner

Bureau of Land Management
Arizona State Office
www.az.blm.gov

No. of Claims: 2 x \$10 = \$20.00
Check No: M.O. Init. AKL
Receipt No.: 3105471
For BLM Use Only

Pete Winner
16081 S. Indian Bend
Mayer AZ 86333


CERTIFIED MAIL™



RECEIVED
BLM STATE OFFICE
7011 0470 0001 5592 4770

2014 AUG 18 P 2:36

PHOENIX, ARIZONA



U.S. POSTAGE
PAID
PINEDALE, WY
82941
AUG 11, 14
AMOUNT

\$6.91
00085303-03

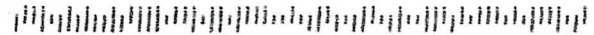
1000

85004


RETURN RECEIPT
REQUESTED

BLM State office
One North Central Ave.
Phoenix, Arizona
suite 800 85004-4427

8500484427



United States Department of the Interior
Bureau of Land Management
 LANDS/RECREATION & PLANNING
 ONE N CENTRAL AVE
 PHOENIX, AZ 85004 -2203
 Phone: 602-417-9200



Receipt

No: 3105471

Transaction #: 3197119	
Date of Transaction: 08/19/2014	
CUSTOMER:	
PETE WINNER 16081 S INDIAN BEND DR MAYER, AZ 86333-2347 US	

LINE #	QTY	DESCRIPTION	REMARKS	UNIT PRICE	TOTAL
1	1.00	LOCATABLE MINERALS / MINING CLAIMS-NOT NEW-UNADJUD, ONE AUTH NO. ONLY / MINING CLAIM MONEY RECEIVED CASES: AMC413525/\$20.00	MAINT FEE WAIVER (4) 2015 / NOI (2) 2014	- n/a -	20.00
TOTAL:					\$20.00

PAYMENT INFORMATION					
1	AMOUNT:	20.00	POSTMARKED:	08/14/2014	
	TYPE:	CHECK	RECEIVED:	08/18/2014	
	CHECK NO:	205690097129			
	NAME:	WINNER, PETE 16081 S INDIAN BEND DR MAYER AZ 86333-2347 US			

REMARKS

This receipt was generated by the automated BLM Collections and Billing System and is a paper representation of a portion of the official electronic record contained therein.

UNITED STATES
DEPARTMENT OF THE INTERIOR
BUREAU OF LAND MANAGEMENT

1131

AMC 424709

MAINTENANCE FEE WAIVER CERTIFICATION

FORM APPROVED
OMB NO. 1004-0114
Expires: August 31, 2013

SEE INSTRUCTIONS ON PAGE 2

1/20

- This small miner waiver is filed for the assessment year beginning on September 1, 2014 and ending on September 1, 2015.
- The undersigned and all related parties owned ten or fewer mining claims, mill, or tunnel sites located and maintained on Federal lands in the United States of America on September 1, 2014.
- The undersigned have performed the assessment work required by law for each mining claim listed prior to filing this waiver and understand that by filing this form, an affidavit of assessment work must be recorded by the December 30th following the filing of this waiver.
- The undersigned understand that if the assessment work obligation has not yet come due under 30 U.S.C. 28 (for those claims in their first assessment year only), a notice of intent to hold reciting this condition must be recorded by the December 30th following the filing of this waiver.
- The undersigned understand that mill and tunnel sites may also be listed upon this waiver and be waived from payment of the maintenance fee, and that a notice of intent to hold for these sites is required to be recorded by the December 30th immediately following the filing of this waiver.
- The undersigned understand and acknowledge that pursuant to 43 U.S.C. 1212 and 18 U.S.C. 1001, the filing or recording of a false, fictitious, or fraudulent document with the Bureau of Land Management may result in a fine of up to \$250,000, a prison term not to exceed five years, or both.
- The mining claims, mill or tunnel sites for which this waiver from payment of the maintenance fees is requested are:

CLAIM OR SITE NAME	BLM RECORDATION SERIAL NUMBER
1. SATELLITE #5	AMC 424711 ✓ 120
2.	
3.	
4.	
5.	
6.	
7.	
8.	
9.	
10.	

The owner(s) (claimants) of the above mining claims and sites are:

DENNIS CONLON
(Owner's Name - Please Print)

Dennis Conlon
(Owner's Signature)

23306 N. 70TH LANE
(Street or P.O. Box)

GLENDALE AZ 85310
(City) (State) (Zip Code)

JEAN CONLON
(Owner's Name - Please Print)

Jean Conlon
(Owner's Signature)

23306 N. 70TH LANE
(Street or P.O. Box)

GLENDALE AZ 85310
(City) (State) (Zip Code)

ANDREW CONLON
(Owner's Name - Please Print)

Andrew Conlon
(Owner's Signature)

23306 N. 70TH LANE
(Street or P.O. Box)

GLENDALE AZ 85310
(City) (State) (Zip Code)

ENTERED
SEP 05 2014
BY: AT

KARRI ZICARELLI
(Owner's Name - Please Print)

Karr Zicarelli
(Owner's Signature)

23306 N. 70TH LANE
(Street or P.O. Box)

TOLENDALE (City) AZ (State) 85310 (Zip Code)

CRAIG PULEIO
(Owner's Name - Please Print)

Craig Puleio
(Owner's Signature)

44214 W. Roth
(Street or P.O. Box)

Maricopa (City) AZ (State) 85138 (Zip Code)

BECKY PULEIO ✓
(Owner's Name - Please Print)

Becky Puleio
(Owner's Signature)

44214 W. Roth Rd.
(Street or P.O. Box)

Maricopa (City) AZ (State) 85138 (Zip Code)

(Owner's Name - Please Print)

(Owner's Signature)

(Street or P.O. Box)

(City)

(State)

(Zip Code)

Title 18 U.S.C. Section 1001 and Title 43 U.S.C. Section 1212 makes it a crime for any person knowingly and willfully to make to any department or agency of the United States any false, fictitious or fraudulent statements or representations as to any matter within its jurisdiction.

INSTRUCTIONS

- This certification is made under the provisions of §1744 of Title 43 and § 28-28k of Title 30 of the United States Code; and the regulations thereunder (43 CFR Part 3830).
- The claimant(s) must fill in the dates in paragraph 1 for the beginning and ending of the assessment year for which this waiver is sought.
- The claimant(s) must fill in the date in paragraph 2 for the beginning of the assessment year for which this waiver is sought.
- All claim and site names and Bureau of Land Management (BLM) serial numbers must be listed for the mining claims, mill sites, and tunnel sites for which the waiver is sought.
- All owners of the mining claims, mill sites, and tunnel sites and their addresses must be given.
- This waiver form must be signed by all the claimants or their designated agent, in original form. If an agent is designated, a notarized designation of agent, signed by all of the claimants with proper address given, must be submitted with this waiver.
- This form must be filed no later than September 1st for the upcoming assessment year in the BLM State Office where the mining claims or sites are recorded, or the waiver cannot be granted by the BLM. (Example: To obtain a waiver for the assessment year 2012, which begins on September 1, 2011, you must qualify for and file for a waiver no later than September 1, 2011, in the proper BLM State Office.)
- For all mining claims which require assessment work, you must record an affidavit of labor on or before the December 30th immediately following the filing of this waiver. For all other mining claims or sites waived, you must record a notice of intent to hold on or before the December 30th immediately following the filing of this waiver.
- Mill and tunnel sites may also be listed upon this waiver and be waived from payment of the maintenance fee. A notice of intent to hold for these sites is required to be filed by the December 30th following the filing of this waiver.

RECEIVED
BLM AZ STATE OFFICE
2014 AUG -4 P 3:36
PHOENIX, ARIZONA

FOR OFFICIAL USE ONLY

AMC424709

NOTICE OF INTENTION TO HOLD MINING CLAIMS/SITES

When Recorded Return Document to:

DENNIS CONLON
23306 N 70TH LANE
BLLENDALE AZ
85310

BLM
Date
Stamp

RECEIVED
BLM AZ STATE OFFICE
2014 AUG - 4 P 1:38
PHOENIX, ARIZONA

Check here if this is a change of address.

Telephone: _____

E-mail Address _____

I (We) intend to hold the claims(s) and/or site(s) listed below for the calendar year 20 14 and I (We) have filed or will file a Notice of Intent to Hold in the county where the claim (s) is located.

Reason for filing a Notice of Intent to Hold instead of an assessment work filing (check one):

- Maintenance fee was paid to maintain claim(s) during this assessment year.
- Mill or tunnel sites.
- Claim(s) was located during the current assessment year.
- BLM has deferred assessment work (attach copy of decision granting deferment, or pending petition for deferment including date petition was filed.)

Line No.	AMC NUMBER	CLAIM/SITE NAME	COUNTY RECORDER DATA (If available)	TWP	RNG	SEC
1	424711	SATELLITE #5	2013-0050557	9N	2W	3
2						
3						
4						
5						
6						
7						
8						
9						
10						

ENTERED
AUG - 5 2014
BY: RAM

NOTICE OF INTENTION TO HOLD MINING CLAIMS/SITES
page 2

RECEIVED
AZ STATE OFFICE
2014 AUG - 4 P 1:36
PHOENIX, ARIZONA
BLM
Date
Stamp

1. State of Arizona, County of YAVAPAI

2. I (Name) DENNIS CONLON

3. Reside at (Address) 23306 N. 70TH LANE

City GLENDALE County MARICOPA State AZ Zip 85310 being duly sworn, depose and say that I am a citizen of the United States, more than eighteen years of age, that all of the facts set forth in this notice, subject to the provisions and penalties of 18 U.S.C. 1001 pertaining to the filing of false, fictitious, or fraudulent statements with the United States, are true and correct according to the best of my knowledge, information and belief.

4. Owner's name and address (If not shown in Items 1-3 above). _____

5. Dated: 7-23-14 Signature: Dennis Conlon

Bureau of Land Management
Arizona State Office
www.az.blm.gov

No. of Claims: 1 x \$10 = 10
Check No: CC Init. SC
Receipt No.: 3092682
For BLM Use Only

WE THE OWNERS OF THE MINING CLAIM SATELLITE #5

AMC424711

ARE ACTIVE PARTICIPANTS AND MAKE DENNIS CONLON OUR AGENT NOW AND FOREVER

JEAN CONLON
23306 N 70TH LANE
GLENDALE, AZ 85310

ANDREW CONLON
8138 W. MARCO POLO
PEORIA, AZ 85328

KARRI ZICARELLI
23306 N 70TH LANE
GLENDALE, AZ 85310

BECKY PULEIO
44214 W ROTH RD
MARICOPA, AZ 85138

CRAIG PULEIO
44214 W ROTH RD
MARICOPA, AZ 85138

STATE OF ARIZONA }
COUNTY OF MARICOPA } ss.



[Signature]
This instrument was acknowledged before me this 28 day of May, 2014, by Andrew Conlon, only witness whereof I herewith set my hand and official s. *[Signature]* NOTARY PUB

RECEIVED
TLM AZ STATE OFFICE
2014 AUG -4 P 1:37
PHOENIX, ARIZONA

WE THE OWNERS OF THE MINING CLAIM SATELLITE #5

AMC424711

ARE ACTIVE PARTICIPANTS AND MAKE DENNIS CONLON OUR AGENT NOW AND FOREVER

**JEAN CONLON
23306 N 70TH LANE
GLENDALE, AZ 85310**

**ANDREW CONLON
8138 W. MARCO POLO
PEORIA, AZ 85328**

**KARRI ZICARELLI
23306 N 70TH LANE
GLENDALE, AZ 85310**


Karr Zicarelli

STATE OF ARIZONA }
COUNTY OF MARICOPA } ss.

This instrument was acknowledged before me this 2nd day of August, 2014, by Karr Zicarelli in witness whereof I herewith set my hand and official seal.
C Cheryl L. Boucek NOTARY PUBLIC.
April 9, 2016 Expires

**BECKY PULEIO
44214 W ROTH RD
MARICOPA, AZ 85138**

**CRAIG PULEIO
44214 W ROTH RD
MARICOPA, AZ 85138**



RECEIVED
MARICOPA STATE OFFICE
2014 AUG -4 P 1:37
PHOENIX, ARIZONA

WE THE OWNERS OF THE MINING CLAIM SATELLITE #5

AMC424711

ARE ACTIVE PARTICIPANTS AND MAKE DENNIS CONLON OUR AGENT NOW AND FOREVER

JEAN CONLON
23306 N 70TH LANE
GLENDALE, AZ 85310

Jean Conlon

X
Notary Public
7/29/14
OFFICIAL SEAL
JOSHUA MORRIS
NOTARY PUBLIC STATE OF ARIZONA
Maricopa County
My Commission Expires June 28, 2016

ANDREW CONLON
8138 W. MARCO POLO
PEORIA, AZ 85328

KARRI ZICARELLI
23306 N 70TH LANE
GLENDALE, AZ 85310

BECKY PULEIO
44214 W ROTH RD
MARICOPA, AZ 85138

Becky Puleio

X
Notary Public
7/29/14
OFFICIAL SEAL
JOSHUA MORRIS
NOTARY PUBLIC STATE OF ARIZONA
Maricopa County
My Commission Expires June 28, 2016

CRAIG PULEIO
44214 W ROTH RD
MARICOPA, AZ 85138

Craig Puleio

X
Notary Public
7/29/14
OFFICIAL SEAL
JOSHUA MORRIS
NOTARY PUBLIC STATE OF ARIZONA
Maricopa County
My Commission Expires June 28, 2016

RECEIVED
M AZ STATE OFFICE
2014 AUG - 4 P 1:37
PHOENIX, ARIZONA

United States Department of the Interior
Bureau of Land Management
 LANDS/RECREATION & PLANNING
 ONE N CENTRAL AVE
 PHOENIX, AZ 85004 -2203
 Phone: 602-417-9200



Receipt

No: 3092682

Transaction #: 3184113	
Date of Transaction: 08/04/2014	
CUSTOMER:	
DENNIS CONLON 23306 N 70TH LN GLENDALE, AZ 85310-5863 US	

LINE #	QTY	DESCRIPTION	REMARKS	UNIT PRICE	TOTAL
1	1.00	LOCATABLE MINERALS / MINING CLAIMS-NOT NEW-UNADJUD, ONE AUTH NO. ONLY / MINING CLAIM MONEY RECEIVED CASES: AMC427895/\$70.00	WAVIER(3) 2015, POL(4), NOI (2) 2014 & TRF (1)	- n/a -	70.00
TOTAL:					\$70.00

PAYMENT INFORMATION			
NOTE: Items will appear on credit card statement as "Bureau of Land Mgmt CO".			
1	AMOUNT:	70.00	POSTMARKED: N/A
	TYPE:	CREDIT CARD	RECEIVED: 08/04/2014
	NAME:	CONLON, DENNIS 23306 N 70TH LN GLENDALE AZ 85310-5863 US	
	CARD NO:	XXXXXXXXXXXX4341	AUTH CODE: 00491Z
	NAME ON CARD:	DENNIS CONLON	
	EXPIRES:	05/2016	
	SIGNATURE:		

REMARKS

This receipt was generated by the automated BLM Collections and Billing System and is a paper representation of a portion of the official electronic record contained therein.

NOTICE!!

These documents have been scanned!

Do not place un-scanned documents beneath this notice!

Do not remove this notice from this file!

GPO Jacket No. 560-102
Print Order 61540
Rise Business Services, LLC
Job=AZ15 5/10/2019



Box Number= AZ15037



Claim Begin-End: AMC424709-AMC424711

6 Location Notices-Amendments and Supporting Documents



AZ15037-4

AMC424574-AMC425094

MIIG CLAIM STATUS REPORT

DATA ENTERED SEP 20 2013 PB

MTP Checked by nct 9/13/13
GEO Checked by nct 9/13/13

LEAD SERIAL NUMBER AMC 424709 thru AMC 424711

OF CLAIMS & TYPE

CHARGES

LODGE Location Fee @ \$34 = \$ 102
3 PLACER Processing Fee @ \$15 = \$ 45
ASSOCIATION PLACER Maintenance Fee @ \$140 = \$ 1400
MILL SITE Overage (+) \$
TUNNEL SITE Shortage (-) \$
Other Fees \$
TOTAL \$ 1547

TOTAL CLAIM ACREAGE? 2x40 1x120

OF LOCATORS? 2/6

DOCUMENTS RECEIVED VIA -

TIMELY FILED?

Over-the-Counter (x) Mail () Yes (x) No ()

LEGAL DESCRIPTION - T 9N R 2w SEC 3
T 10N R 2w SEC 24
T R SEC
T R SEC

BLM (x) FOREST SERVICE (x) SUBJ TO PL 359: Yes () No (x)

WILDERNESS AREA: No (x) Yes ()

SPLIT ESTATE - N/A (x) SX () PX () SRHA () OTHER ()

Proper Notice Filed if Located on SHRA Lands? N/A () Yes () No ()

RECONVEYED MINERALS ON BLM LANDS REQUIRE OPENING ORDERS FROM 1944 TO 1993 -

Open to Entry on: N/A ()

COMMENTS/STATUS - VOID () PARTIALLY VOID () PVT MINERALS () WITHDRAWN LANDS ()

OTHER ()

Claimant acknowledges that portions of the following claims(s) site(s) may be void or voidable.

Printed Name of Claimant Signature of Claimant

***** FINAL ADJUDICATION *****

DATE 1/2/2014 INITIALS JS

AMC424709

LOCATION NOTICE FOR PLACER MINING CLAIM

NOTICE IS HEREBY GIVEN that the MIDNITE
EXPRESS #3 placer mining claim has been located by
PETE & LINDA WINNER whose current mailing
address is 16081 S. INDIAN BEND DR.
MAYER AZ 86333

RECEIVED
B.L.M. AZ STATE OFFICE
2013 SEP - 3 A 9:48
PHOENIX, AZ
BLM
Date
Stamp

The general course of this claim is EAST TO WEST and it is situated in
YAVAPAI
County, Arizona.

This claim is 1320' ^{40A} feet in length and 1320' feet in width. This claim runs from the
location monument on which this location notice is posted approximately 1320 feet in a WEST
direction to the S.W end line and 1320 feet in a NORTH direction to the N.W end line.
This claim is marked by four monuments, one at each corner of the claim.

The location monument on which this notice is posted is situated within Section 24, Township
10 N, Range 2 W, Gila Salt River Base and Meridian, Arizona. This claim encompasses
portions of the following legal subdivision(s) if located by legal subdivision or the following quarter section (s),
section (s), Township (s) and Range (s) N.E 1/4 SEC 24 T10N R2W
Gila Salt River Base and Meridian, Arizona.

The locality of this claim with reference to some natural object or permanent monument and additional
information (if any) concerning its locality are as follows: S.E. CORNER OF SEC 13
AND N.E. CORNER OF SEC 24 1320' IN A SOUTH
DIRECTION TO LOCATION MONUMENT

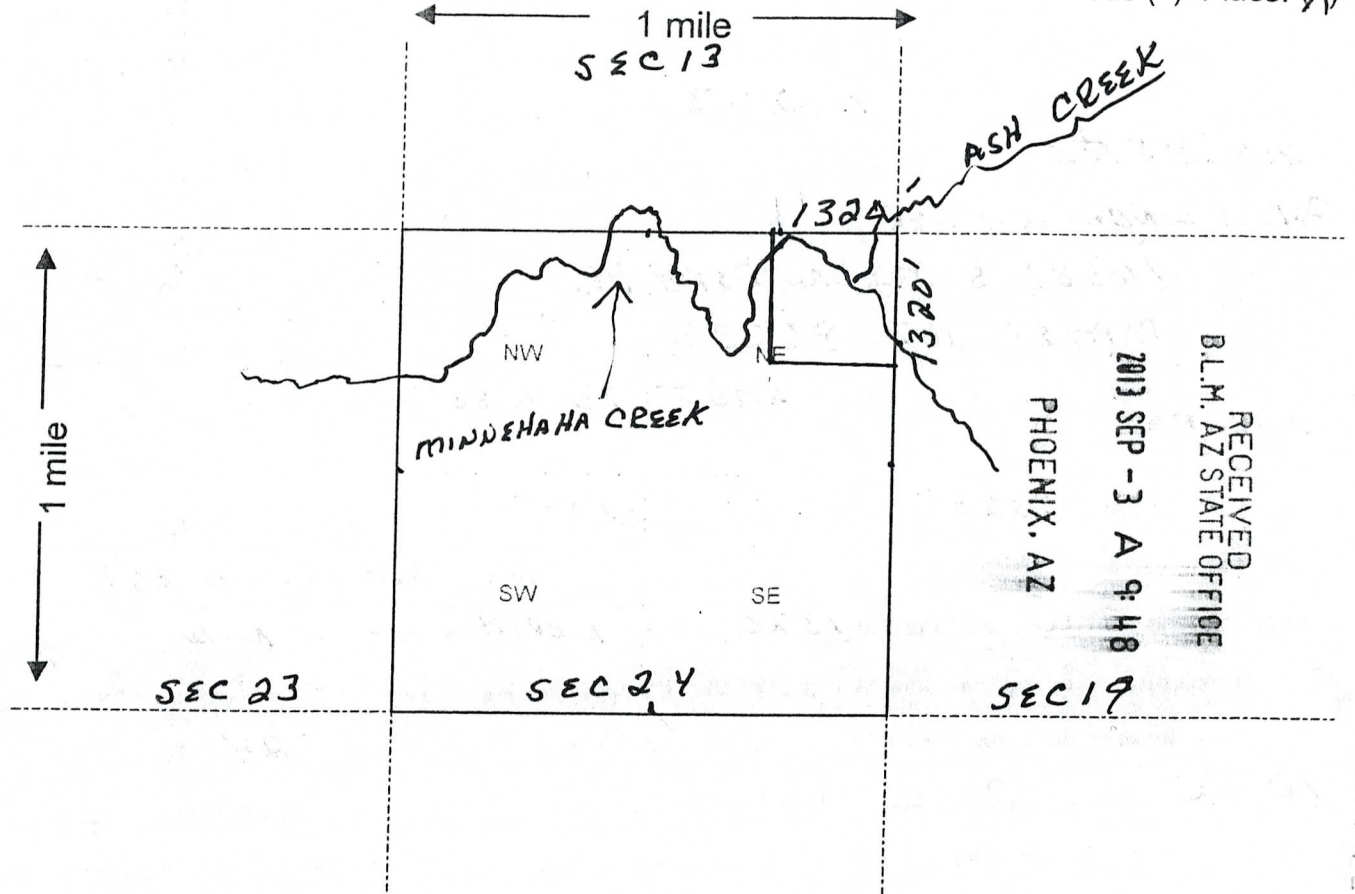
DATED AND POSTED on the ground this 1ST day of SEPT, 2013.
LOCATOR(S) PETE & LINDA WINNER

Form MCF102
Revised July 2005

AMC424709

MINING CLAIM MAP

Lode () Placer (X)



RECEIVED
B.L.M. AZ STATE OFFICE
2013 SEP - 3 A 9:48
PHOENIX, AZ

Scale: 1" = 2000 feet



- The above map depicts the MIDNITE EXPRESS # 3 mining claim, which is located in Section (s) 24, Township 10 N, Range 2 W, Gila and Salt River Base and Meridian, YAVAPAI County, Arizona.
- The type of corner and location monuments used are as follows: 2" PDC PIPE TOP CLOSED
- The bearings and distances in degrees and feet between claim corners are as depicted on the map.

Form MCF100a
Revised July 2005

This form is available from the Arizona Department of Mines & Mineral Resources and may be reproduced.

AN0424709

LOCATION NOTICE FOR PLACER MINING CLAIM

NOTICE IS HEREBY GIVEN that the MIDNITE
EXPRESS # 4 placer mining claim has been located by
PETE & LINDA WINNER whose current mailing
address is 16081 S. INDIAN BEND RD
MAYER AZ 86333

RECEIVED
B.L.M. AZ STATE OFFICE
2013 SEP - 3 A 9:48
PHOENIX, AZ
BLM
Date
Stamp

The general course of this claim is EAST TO WEST and it is situated in
YAVAPAI
County, Arizona.

This claim is 1320 feet in length and 1320 feet in width. This claim runs from the
location monument on which this location notice is posted approximately 1320 feet in a WEST
direction to the S.W. end line and 1320 feet in a NORTH direction to the N.W. end line.
This claim is marked by four monuments, one at each corner of the claim.

The location monument on which this notice is posted is situated within Section 24, Township
10 N, Range 2 W., Gila Salt River Base and Meridian, Arizona. This claim encompasses
portions of the following legal subdivision(s) if located by legal subdivision or the following quarter section (s),
section (s), Township (s) and Range (s) N.E. 1/4 SEC 24 T10N R2W
Gila Salt River Base and Meridian, Arizona.

The locality of this claim with reference to some natural object or permanent monument and additional
information (if any) concerning its locality are as follows: 1500' IN A S.W.
DIRECTION OF CORNER OF SEC 13 & SEC 24
T10N R. 2W

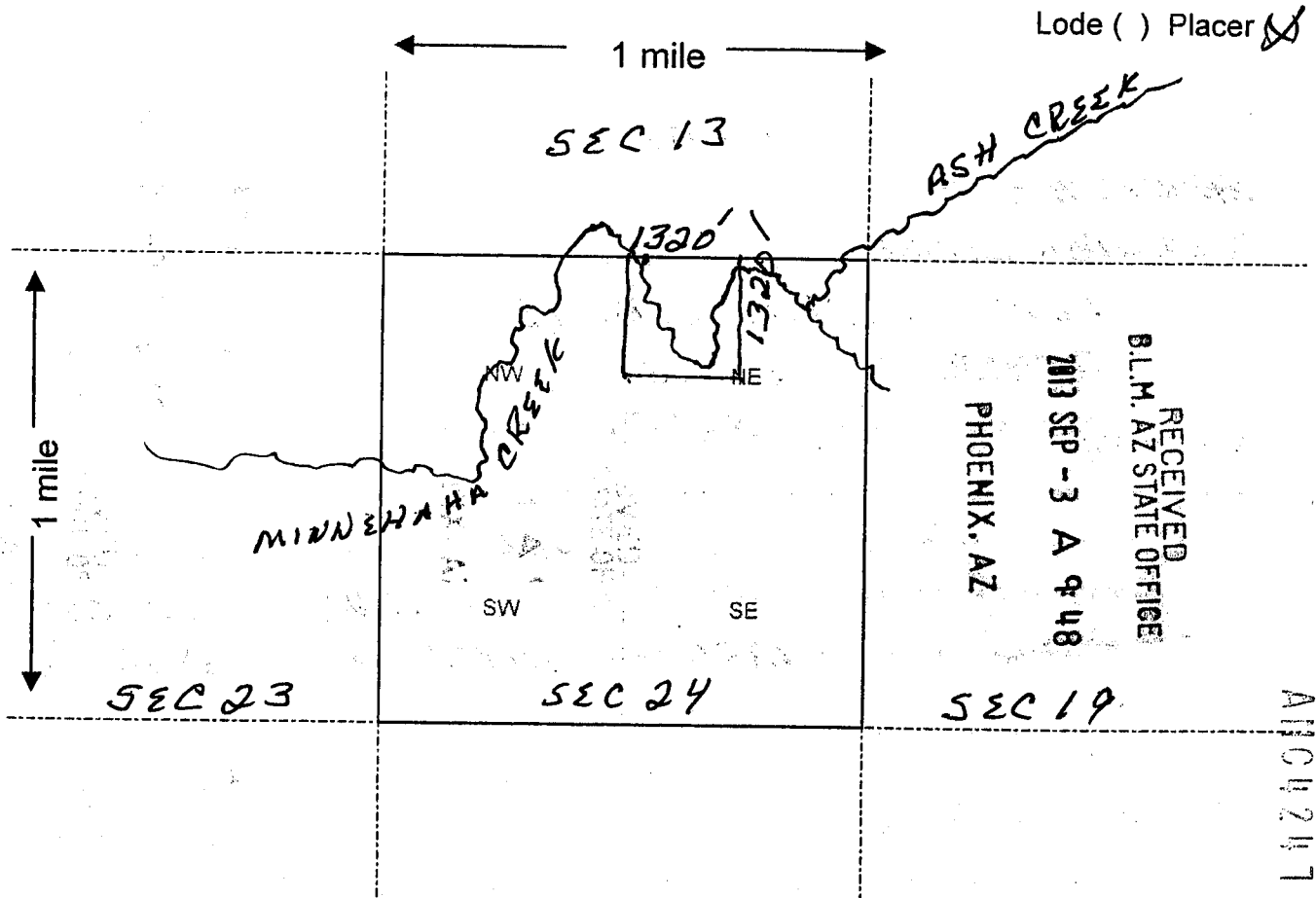
DATED AND POSTED on the ground this 1 day of SEPT, 2013.

LOCATOR (s) PETE & LINDA WINNER

Form MCF102
Revised July 2005

ANCI124710

MINING CLAIM MAP



Scale : 1" = 2000 feet

1. The above map depicts the MIDNITE EXPRESS #4 mining claim, which is located in Section (s) 24, Township 10 N, Range 2 W, Gila and Salt River Base and Meridian, YAVAPAI County, Arizona.
2. The type of corner and location monuments used are as follows: 2" P.V.C. PIPE
TOP CLOSED
3. The bearings and distances in degrees and feet between claim corners are as depicted on the map.

Form MCF100a
Revised July 2005

This form is available from the Arizona Department of Mines & Mineral Resources and may be reproduced.

LOCATION NOTICE FOR PLACER MINING CLAIM

NOTICE IS HEREBY GIVEN that the SATELLITE
#5 placer mining claim has been located by
DENNIS CONLON (AGENT) whose current mailing
address is 23306 N. 70TH LANE
GLENDALE AZ 85310

RECEIVED
B.L.M. AZ STATE OFFICE
2013 SEP -3 A 9:48
PHOENIX, AZ
BLM
Date
Stamp

The general course of this claim is SOUTH TO NORTH and it is situated in
YAVAPAI County, Arizona.

This claim is 2640 feet in length and 1980 feet in width. This claim runs from the
location monument on which this location notice is posted approximately 2640 feet in a NORTH
direction to the N.W. end line and 1980 feet in a EAST direction to the N.E. end line.
This claim is marked by four monuments, one at each corner of the claim.

The location monument on which this notice is posted is situated within Section 3, Township
9 N, Range 2 W, Gila Salt River Base and Meridian, Arizona. This claim encompasses
portions of the following legal subdivision(s) if located by legal subdivision or the following quarter section (s),
section (s), Township (s) and Range (s) S.W. 1/4 SEC 3 T9 N
R. 2 W, Gila Salt River Base and Meridian, Arizona.

The locality of this claim with reference to some natural object or permanent monument and additional
information (if any) concerning its locality are as follows: LOCATION MONUMENT
AT CORNERS SEC'S 3, 4, 9 & 10

DATED AND POSTED on the ground this 1 day of SEPT, 2013.

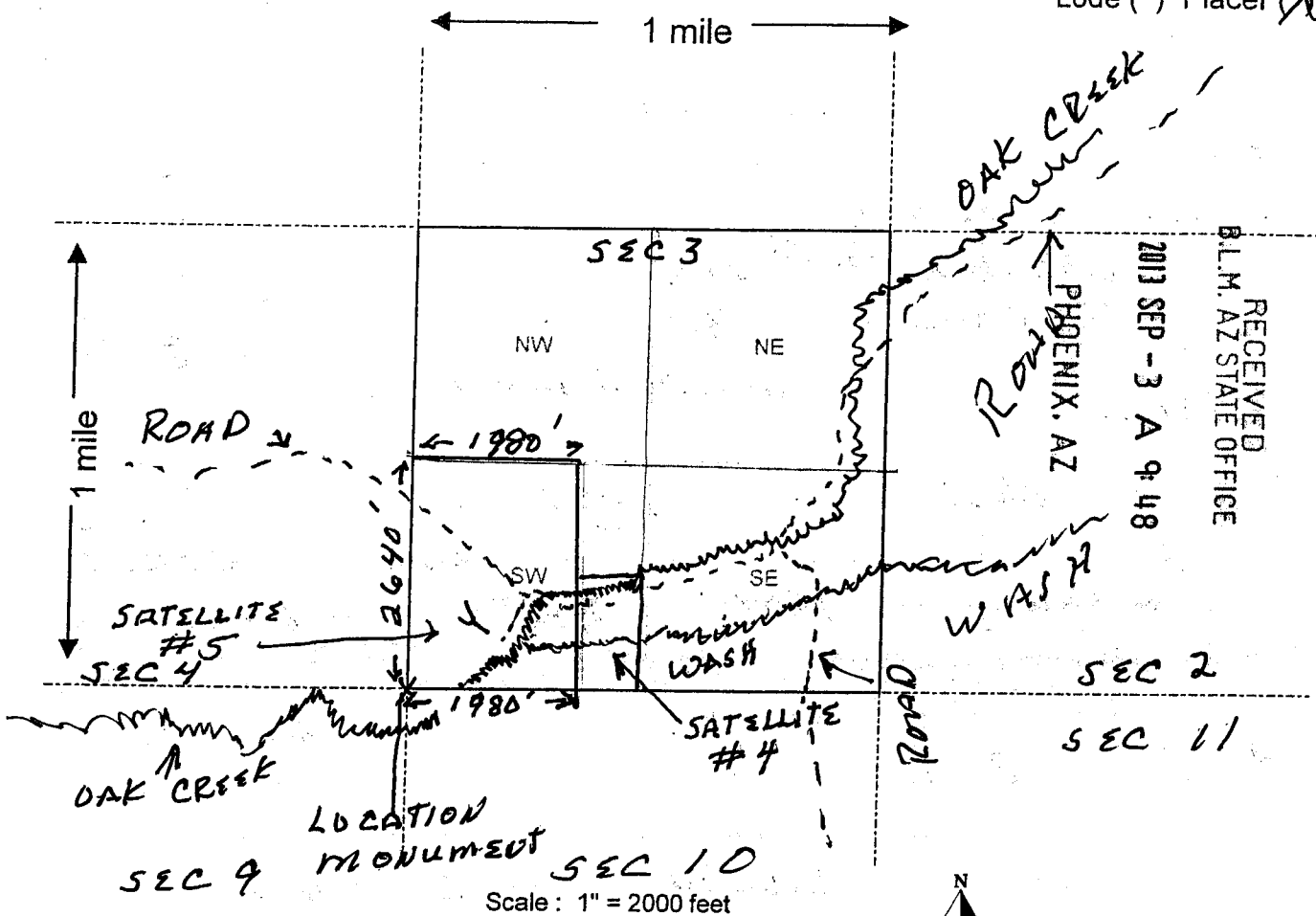
LOCATOR(S) DENNIS CONLON, JEAN CONLON, ANDREW CONLON

KARRI ZI CARELLI, CRAIG PULEIO & BECKY PULEIO
Form MCF102
Rev. July 2008
This form is available from the Arizona Department of Mines & Mineral Resources and may be reproduced.

AMC424711

MINING CLAIM MAP

Lode () Placer



Scale: 1" = 2000 feet

1. The above map depicts the SATELLITE #5 mining claim, which is located in Section (s) 3, Township 9 N, Range 2 W, Gila and Salt River Base and Meridian, YAVAPAI County, Arizona.

2. The type of corner and location monuments used are as follows: 2" P.V.C. PIPE

3. The bearings and distances in degrees and feet between claim corners are as depicted on the map.

Form MCF100a
Revised July 2005

This form is available from the Arizona Department of Mines & Mineral Resources and may be reproduced.

AHC1424711

Input Parameters for Geographic Report with Land

System Id = CR

Admin State = AZ

Geo State =

Casetype Begins With

Case Disp Txt = AUTHORIZED, CANCELLED, EXPIRED, PENDING, REJECTED, RELINQUISHED, VOID, WITHDRAWN

Mer Twp Rng = 14 0100N 0020W

Section = 024, 999

Mtrs =

Commodity =

Commodity Txt =

Pending Org =

Pend Org Decode =

Total Rows Returned: 0

Input Parameters for Geographic Report with Land

System Id = CR

Admin State = AZ

Geo State =

Casetype Begins With

Case Disp Txt = AUTHORIZED, CANCELLED, EXPIRED, PENDING, REJECTED, RELINQUISHED, VOID, WITHDRAWN

Mer Twp Rng = 14 0090N 0020W

Section = 003, 999

Mtrs =

Commodity =

Commodity Txt =

Pending Org =

Pend Org Decode =

Total Rows Returned: 5

RUN TIME: 09:33 AM

UNITED STATES DEPARTMENT OF INTERIOR
BUREAU OF LAND MANAGEMENT
GEOGRAPHIC REPORT WITH LAND
Sorted by Meridian Township Range

RUN DATE: 09/03/2013

Page 1 of 1

Adm State: AZ

Serial Number: AZA 023085BP

Total Case Acres: 2,694.804

<u>Casetype</u>	<u>Case Disp</u>				<u>Sect</u>	<u>Sur Typ</u>	<u>Sur Num</u>	<u>Suff</u>	<u>Subdivision</u>	<u>Act Pend</u>
220100	AUTHORIZED	14	0090N	0020W	003	ALIQ LOTS MNR		1	SWNE,S2NW,SW,W2SE; 1-4; N2SENE,SWSENE,N2SESENE;	

Serial Number: AZA 024408PT

Total Case Acres: 1,085.000

<u>Casetype</u>	<u>Case Disp</u>				<u>Sect</u>	<u>Sur Typ</u>	<u>Sur Num</u>	<u>Suff</u>	<u>Subdivision</u>	<u>Act Pend</u>
220100	AUTHORIZED	14	0090N	0020W	003	ALIQ MNR		1	E2SE; S2SESENE;	

